

Street Lighting





BUSCONNECTS DUBLIN CORE BUS CORRIDORS INFRASTRUCTURE WORKS

TALLAGHT/CLONDALKIN TO CITY CENTRE CORE BUS CORRIDOR SCHEME

DRAWING SERIES NUMBER(S)	DRAWING SERIES DESCRIPTION
BCIDA-ACM-LHT_IX-0809_XX_00-DR-EO-0001	TALLAGHT/CLONDALKIN TO CITY CENTRE CORE BUS CORRIDOR SCHEME. STREET LIGHTING. COVER SHEET
BCIDA-ACM-LHT_KP-0809_XX_00-DR-EO-0001	TALLAGHT/CLONDALKIN TO CITY CENTRE CORE BUS CORRIDOR SCHEME. STREET LIGHTING. KEY PLAN
BCIDA-ACM-LHT_RL-0809_XX_00-DR-EO-0001 to 0056	TALLAGHT/CLONDALKIN TO CITY CENTRE CORE BUS CORRIDOR SCHEME. STREET LIGHTING

STREET LIGHTING

C:\Users\andrew.bingham\OneDrive - AECOM Directory\Bus Connects\Tallaght Planning Phase\Lighting\BCIDA-ACM-LHT_IX-0809_XX_00-DR-EO-0001.dwg

Disclaimer
 a. © National Transport Authority (NTA) 2023. This drawing is confidential and the copyright in it is owned by NTA. This drawing must not be either loaned, copied or otherwise reproduced in whole or in part or used for any purpose without the prior permission of NTA.
 b. This drawing is to be used for the design element identified in the titleblock. Other information shown is to be considered indicative only. The drawing is to be read in conjunction with all other relevant design drawings.
 c. O.S. data used for plans are printed under © Ordnance Survey Ireland Government of Ireland. All rights reserved. Licence Number 2023/OSI_NMA_180 National Transport Authority. All elevations are in metres and relate to OSI Geoid Model (OSGM15) Mean Head. All Co-ordinates are in Irish Transverse Mercator Grid (ITM) as defined by OSI active local GPS station.
 d. Information concerning the position of apparatus shown on this drawing is based on drawings supplied by the utility owners and/or the utility works contractor, whilst every care has been taken in the preparation of this drawing, positions should be taken as approximate and are intended for general guidance only and no representation is made by the NTA as to the accuracy, completeness, sufficiency or otherwise of this drawing and the position of the apparatus. The information contained herein does not purport to be comprehensive or final and the apparatus is subject to being altered and/or superceded. Recipients should not rely on this information. Any liabilities are hereby expressly disclaimed.
 e. The information contained herein has been provided by the NTA but does not purport to be comprehensive or final. Recipients should not rely on the information. Neither the NTA nor any of its directors, officers, employees, agents, stakeholders or advisers make any representation or warranty as to, or accept any liability or responsibility in relation to, the adequacy, accuracy, reasonableness or completeness of the information provided as part of this document or any matter on which the information is based (including but not limited to loss or damage arising as a result of reliance by recipients on the information or any part of it). Any liabilities are hereby expressly disclaimed.

Project Ireland 2040
 Building Ireland's Future

Rev	Date	Drn	Chk'd	App'd	Description
M01	23/03/23	EM	AD	CA	ISSUE FOR PHASE 4: PLANNING

Client: **NTA** Údarás Náisiúnta Iompair National Transport Authority

Date: 23/03/23

Project Code: BCIDA

Scale: N/A @ A1, N/A @ A3

Originator Code: ACM

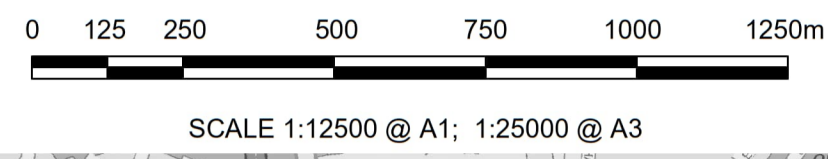
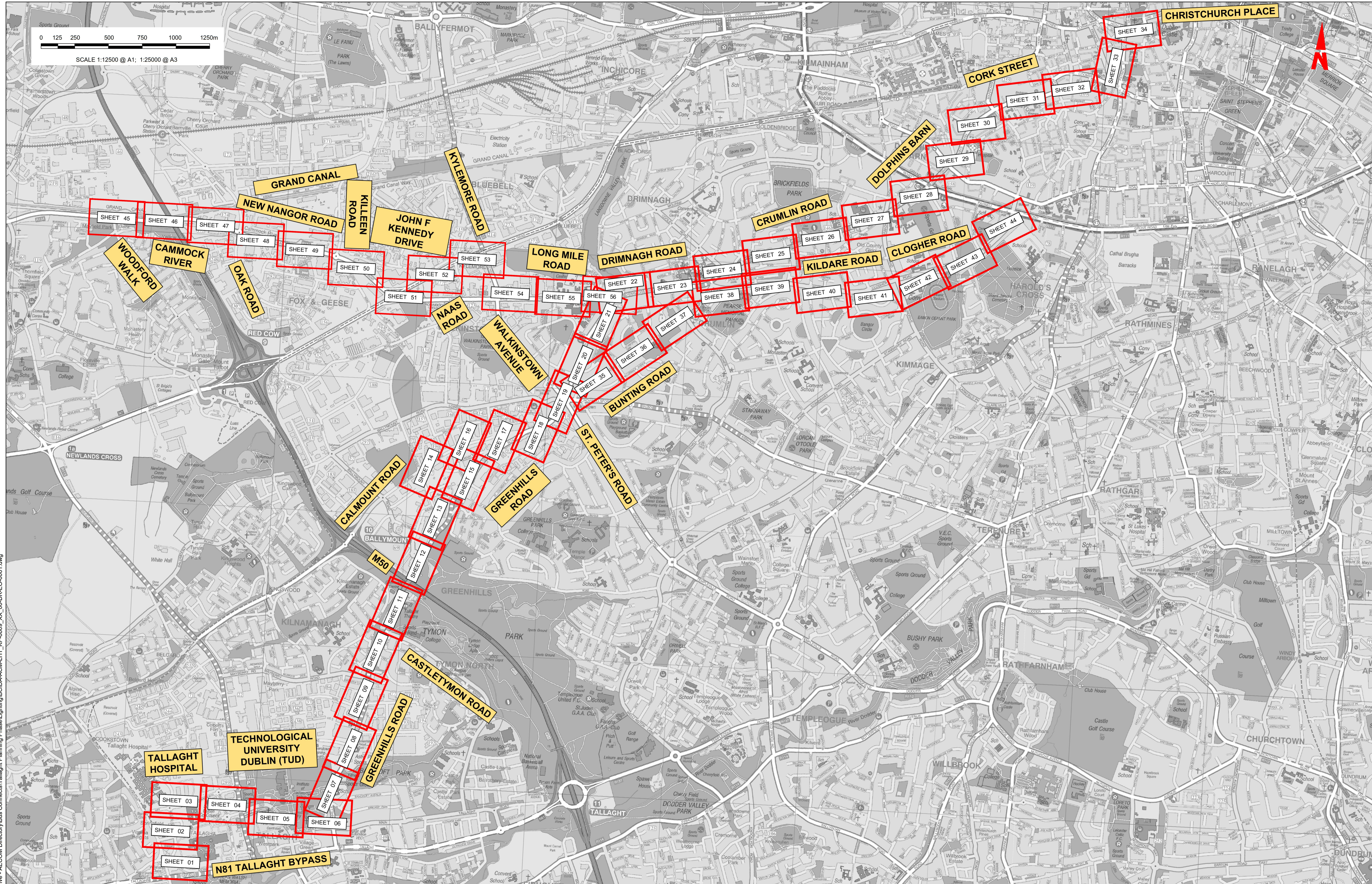
Engineering Designer: **AECOM** **MOTT MACDONALD**

Drawn: E.MINCHER
 Checked: A.DUGGAN
 Approved: C.ACTON

QMS Code

Programme Title	
BUSCONNECTS DUBLIN CORE BUS CORRIDORS INFRASTRUCTURE WORKS	
Drawing Title	
TALLAGHT/CLONDALKIN TO CITY CENTRE CORE BUS CORRIDOR SCHEME STREET LIGHTING COVER SHEET	
Drawing File Name	Sheet Number
BCIDA-ACM-LHT_IX-0809_XX_00-DR-EO-0001	01 of 01
Status	Rev
A	M01

DO NOT SCALE USE FIGURED DIMENSIONS ONLY



C:\Users\andrew.bingham\OneDrive - AECOM Directory\Bis Connects\Tallaght Planning Phase\Lighting\BCIDA-ACM-LHT_KP-0809_XX_00-DR-EO-0001.dwg

Disclaimer

a. © National Transport Authority (NTA) 2023. This drawing is confidential and the copyright in it is owned by NTA. This drawing must not be either loaned, copied or otherwise reproduced in whole or in part without the prior permission of NTA.

b. This drawing is to be used for the design element identified in the titlebox. Other information shown is to be considered indicative only. The drawing is to be read in conjunction with all other relevant design drawings.

c. O.S. data used for plans are printed under © Ordnance Survey Ireland Government of Ireland. All rights reserved. Licence Number 2023/OSI-NMA_100 National Transport Authority. All elevations are in metres and relate to OSI Geoid Model (OSGM15) Mean Head. All Co-ordinates are in Irish Transverse Mercator Grid (ITM) as defined by OSI active local GPS station.

d. Information concerning the position of apparatus shown on this drawing is based on drawings supplied by the utility owners and/or the utility works contractor, whilst every care has been taken in the preparation of this drawing, positions should be taken as approximate and are intended for general guidance only and no representation is made by the NTA as to the accuracy, completeness, sufficiency or otherwise of this drawing and the position of the apparatus. The information contained herein does not purport to be comprehensive or final as the apparatus is subject to being altered and/or superseded. Recipients should not rely on this information. Any liabilities are hereby expressly disclaimed.

e. The information contained herein has been provided by the NTA but does not purport to be comprehensive or final. Recipients should not rely on the information. Neither the NTA nor any of its directors, officers, employees, agents, stakeholders or advisers make any representation or warranty as to, or accept any liability or responsibility in relation to, the adequacy, accuracy, reasonableness or completeness of the information provided as part of this document or any matter on which the information is based (including but not limited to loss or damage arising as a result of reliance by recipients on the information or any part of it). Any liabilities are hereby expressly disclaimed.



Rev	Date	Drn	Chk'd	App'd	Description
M01	23/03/23	EM	AD	CA	ISSUE FOR PHASE 4: PLANNING

Client: **NTA**
Údarás Náisiúnta Iompair
National Transport Authority

Engineering Designer: **AECOM** **MOTT MACDONALD**

Date: 23/03/23
Scale: 1:12500 @ A1
1:25000 @ A3

Project Code: BCIDA
Originator Code: ACM

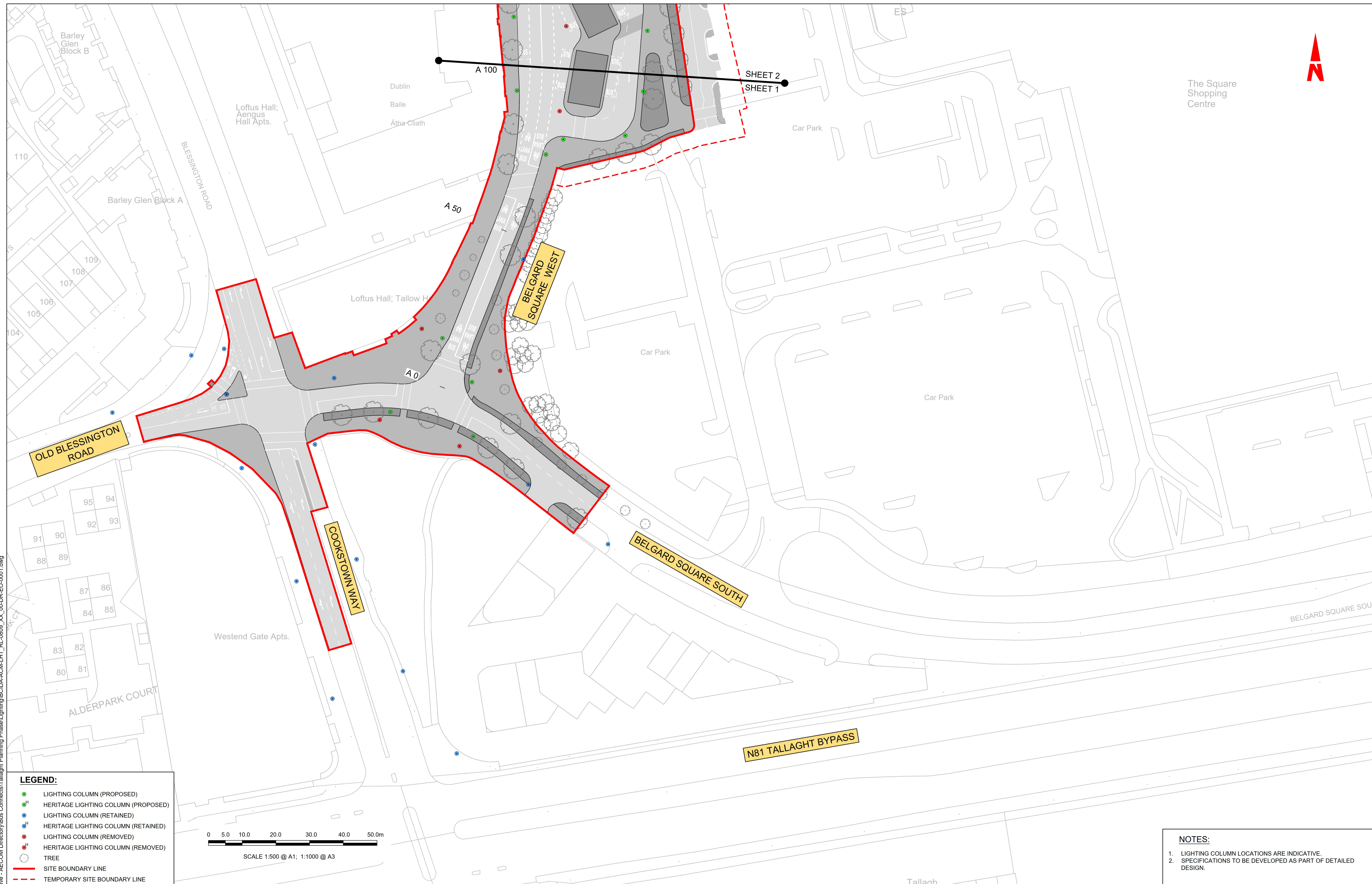
Drawn: E.MINCHER
Checked: A.DUGGAN
Approved: C.ACTON

Programme Title: BUSCONNECTS DUBLIN			
CORE BUS CORRIDORS INFRASTRUCTURE WORKS			
Drawing Title: TALLAGHT/CLONDALKIN TO CITY CENTRE CORE BUS CORRIDOR SCHEME			
STREET LIGHTING			
KEY PLAN			
Drawing File Name: BCIDA-ACM-LHT_KP-0809_XX_00-DR-EO-0001	Sheet Number: 01 of 01	Status: A	Rev: M01

DO NOT SCALE USE FIGURED DIMENSIONS ONLY

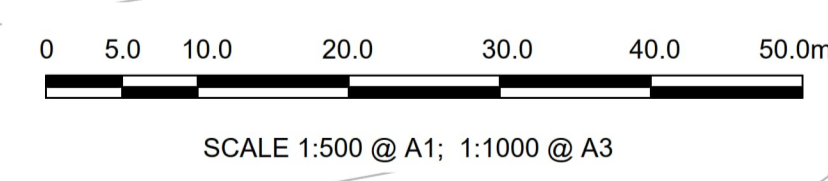


The Square Shopping Centre



LEGEND:

- LIGHTING COLUMN (PROPOSED)
- HERITAGE LIGHTING COLUMN (PROPOSED)
- LIGHTING COLUMN (RETAINED)
- HERITAGE LIGHTING COLUMN (RETAINED)
- LIGHTING COLUMN (REMOVED)
- HERITAGE LIGHTING COLUMN (REMOVED)
- TREE
- SITE BOUNDARY LINE
- TEMPORARY SITE BOUNDARY LINE



NOTES:

- LIGHTING COLUMN LOCATIONS ARE INDICATIVE.
- SPECIFICATIONS TO BE DEVELOPED AS PART OF DETAILED DESIGN.

Disclaimer

a. © National Transport Authority (NTA) 2023. This drawing is confidential and the copyright in it is owned by NTA. This drawing must not be either loaned, copied or otherwise reproduced in whole or in part or used for any purpose without the prior permission of NTA.

b. This drawing is to be used for the design element identified in the titlebox. Other information shown is to be considered indicative only. The drawing is to be read in conjunction with all other relevant design drawings.

c. O.S. data used for plans are printed under © Ordnance Survey Ireland Government of Ireland. All rights reserved. Licence Number: 2023/OSI, NMA, 190 National Transport Authority. All elevations are in metres and relate to OSI Geoid Model (OSGM15) Mean Head. All Co-ordinates are in Irish Transverse Mercator Grid (ITM) as defined by OSI active local GPS station.

d. Information concerning the position of apparatus shown on this drawing is based on drawings supplied by the utility owners and/or the utility works contractor, whilst every care has been taken in the preparation of this drawing, positions should be taken as approximate and are intended for general guidance only and no representation is made by the NTA as to the accuracy, completeness, sufficiency or otherwise of this drawing and the position of the apparatus. The information contained herein does not purport to be comprehensive or final as the apparatus is subject to being altered and/or superceded. Recipients should not rely on this information. Any liabilities are hereby expressly disclaimed.

e. The information contained herein has been provided by the NTA but does not purport to be comprehensive or final. Recipients should not rely on the information. Neither the NTA nor any of its directors, officers, employees, agents, stakeholders or advisers make any representation or warranty as to, or accept any liability or responsibility in relation to, the adequacy, accuracy, reasonableness or completeness of the information provided as part of this document or any matter on which the information is based (including but not limited to loss or damage arising as a result of reliance by recipients on the information or any part of it). Any liabilities are hereby expressly disclaimed.



Rev	Date	Drn	Chk'd	App'd	Description
M01	23/03/23	EM	AD	CA	ISSUE FOR PHASE 4: PLANNING

Client: **NTA** Údarás Náisiúnta Iompair National Transport Authority

Engineering Designer: **AECOM** MOTT MACDONALD

Date: 23/03/23 Scale: 1:500 @ A1, 1:1000 @ A3

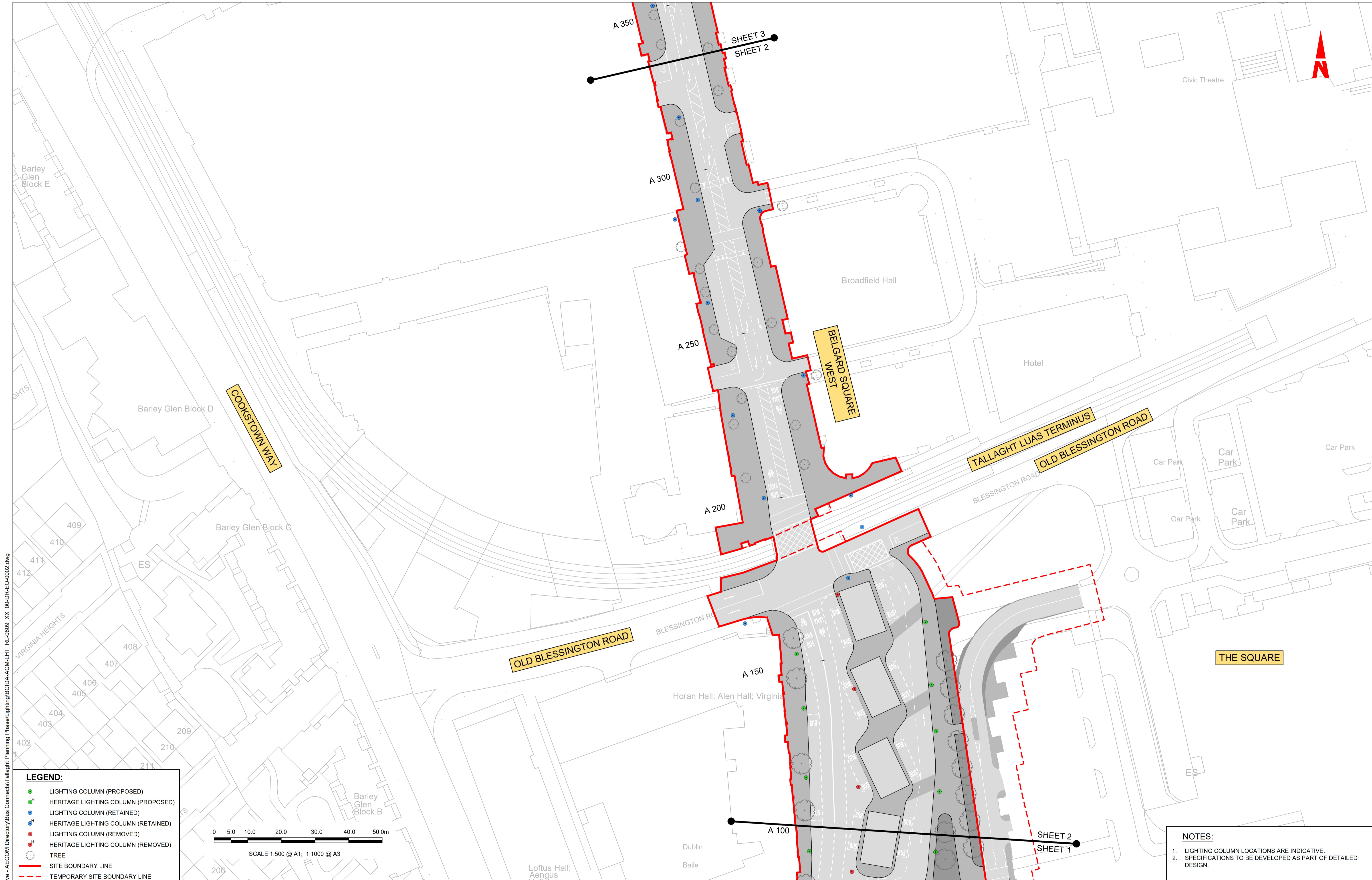
Project Code: BCIDA Originator Code: ACM

Drawn: E.MINCHER Checked: A.DUGGAN Approved: C.ACTON

Programme Title: BUSCONNECTS DUBLIN CORE BUS CORRIDORS INFRASTRUCTURE WORKS			
Drawing Title: TALLAGHT/CLONDALKIN TO CITY CENTRE CORE BUS CORRIDOR SCHEME STREET LIGHTING			
Drawing File Name: BCIDA-ACM-LHT_RL-0809_XX_00-DR-EO-0001	Sheet Number: 01 of 56	Status: A	Rev: M01

DO NOT SCALE USE FIGURED DIMENSIONS ONLY

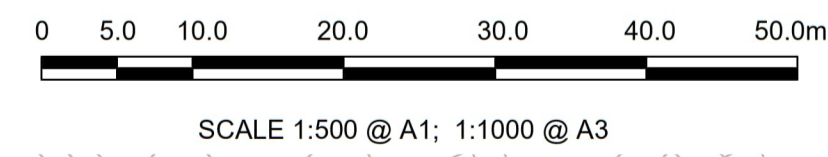
C:\Users\andrew.bingham\OneDrive - AECOM\Documents\Tallaght Planning Phase\Lighting\BCIDA-ACM-LHT_RL-0809_XX_00-DR-EO-0001.dwg



C:\Users\andrew.bingham\OneDrive - AECOM\Documents\Tallaght Planning Phase\Lighting\BCIDA-ACM-LHT_RL_0809_XX_00-DR-EO-0002.dwg

LEGEND:

- LIGHTING COLUMN (PROPOSED)
- HERITAGE LIGHTING COLUMN (PROPOSED)
- LIGHTING COLUMN (RETAINED)
- HERITAGE LIGHTING COLUMN (RETAINED)
- LIGHTING COLUMN (REMOVED)
- HERITAGE LIGHTING COLUMN (REMOVED)
- TREE
- SITE BOUNDARY LINE
- TEMPORARY SITE BOUNDARY LINE



NOTES:

- LIGHTING COLUMN LOCATIONS ARE INDICATIVE.
- SPECIFICATIONS TO BE DEVELOPED AS PART OF DETAILED DESIGN.

Disclaimer

a. © National Transport Authority (NTA) 2023. This drawing is confidential and the copyright in it is owned by NTA. This drawing must not be either loaned, copied or otherwise reproduced in whole or in part or used for any purpose without the prior permission of NTA.

b. This drawing is to be used for the design element identified in the titlebox. Other information shown is to be considered indicative only. The drawing is to be read in conjunction with all other relevant design drawings.

c. O.S. data used for plans are printed under © Ordnance Survey Ireland Government of Ireland. All rights reserved. Licence Number 2023/OS_NMA_180 National Transport Authority. All elevations are in metres and relate to OSI Geoid Model (OSGM15) Mean Head. All Co-ordinates are in Irish Transverse Mercator Grid (ITM) as defined by OSI active local GPS station.

d. Information concerning the position of apparatus shown on this drawing is based on drawings supplied by the utility owners and/or the utility works contractor, whilst every care has been taken in the preparation of this drawing, positions should be taken as approximate and are intended for general guidance only and no representation is made by the NTA as to the accuracy, completeness, sufficiency or otherwise of this drawing and the position of the apparatus. The information contained herein does not purport to be comprehensive or final as the apparatus is subject to being altered and/or superseded. Recipients should not rely on this information. Any liabilities are hereby expressly disclaimed.

e. The information contained herein has been provided by the NTA but does not purport to be comprehensive or final. Recipients should not rely on the information. Neither the NTA nor any of its directors, officers, employees, agents, stakeholders or advisers make any representation or warranty as to, or accept any liability or responsibility in relation to, the adequacy, accuracy, reasonableness or completeness of the information provided as part of this document or any matter on which the information is based (including but not limited to loss or damage arising as a result of reliance by recipients on the information or any part of it). Any liabilities are hereby expressly disclaimed.

Project Ireland 2040
Building Ireland's Future

Rev	Date	Drn	Chk'd	App'd	Description
M01	23/03/23	EM	AD	CA	ISSUE FOR PHASE 4: PLANNING

Client: **NTA**
Udaráis Náisiúnta Iompair
National Transport Authority

Engineering Designer: **AECOM** **MOTT MACDONALD**

Date: 23/03/23
Scale: 1:500 @ A1, 1:1000 @ A3

Drawn: E.MINCHER, Checked: A.DUGGAN, Approved: C.ACTON

Project Code: BCIDA, Originator Code: ACM, QMS Code:

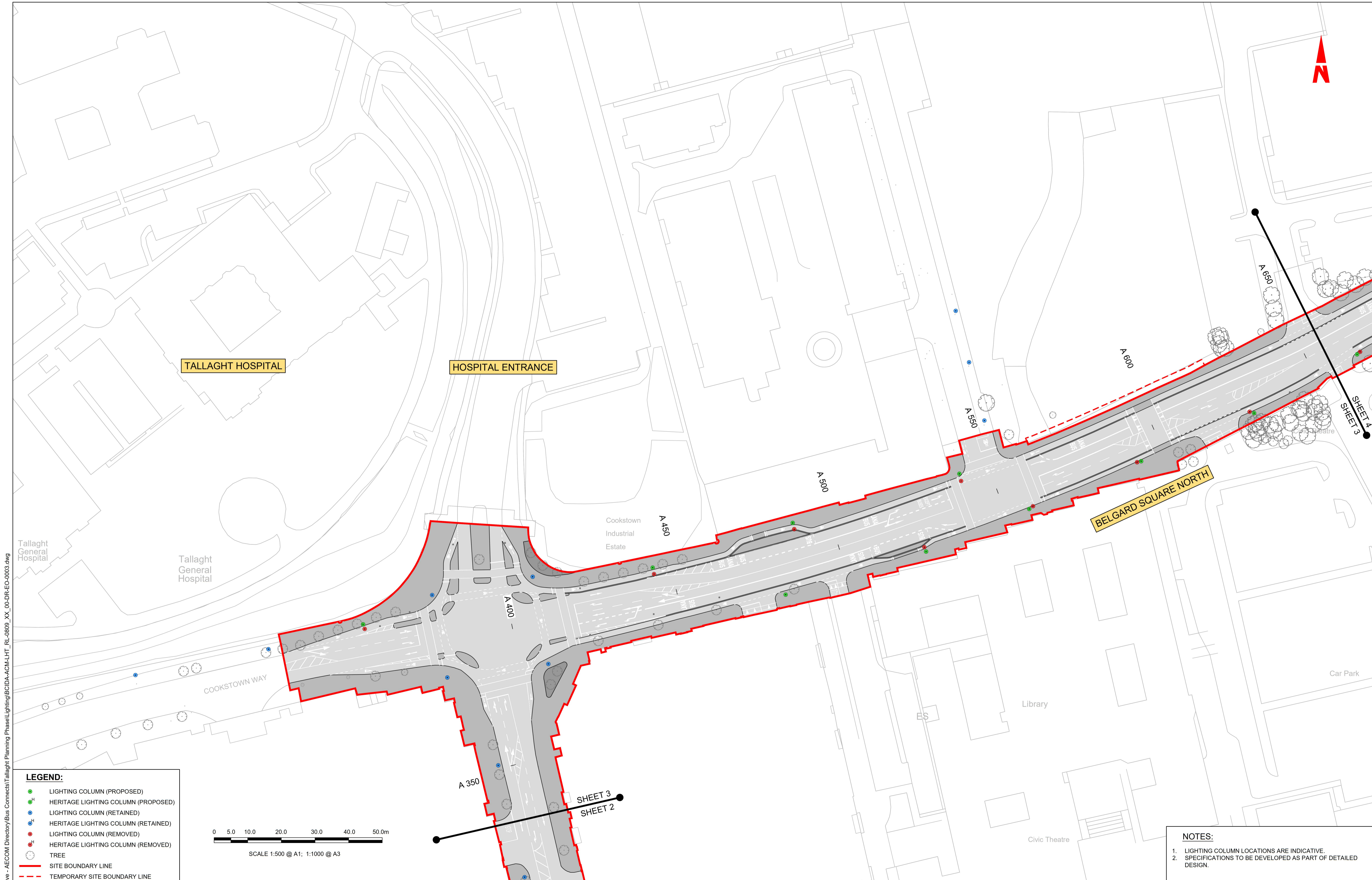
Programme Title: **BUSCONNECTS DUBLIN CORE BUS CORRIDORS INFRASTRUCTURE WORKS**

Drawing Title: TALLAGHT/CLONDALKIN TO CITY CENTRE CORE BUS CORRIDOR SCHEME STREET LIGHTING

Drawing File Name: BCIDA-ACM-LHT_RL-0809_XX_00-DR-EO-0002

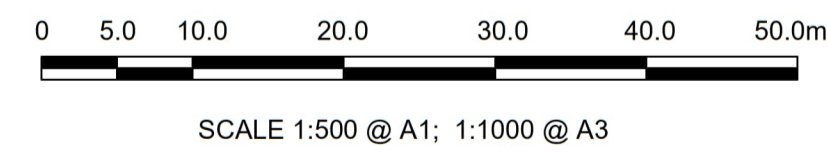
Sheet Number: 02 of 56, Status: A, Rev: M01

DO NOT SCALE USE FIGURED DIMENSIONS ONLY



LEGEND:

- LIGHTING COLUMN (PROPOSED)
- HERITAGE LIGHTING COLUMN (PROPOSED)
- LIGHTING COLUMN (RETAINED)
- HERITAGE LIGHTING COLUMN (RETAINED)
- LIGHTING COLUMN (REMOVED)
- HERITAGE LIGHTING COLUMN (REMOVED)
- TREE
- SITE BOUNDARY LINE
- TEMPORARY SITE BOUNDARY LINE



NOTES:

- LIGHTING COLUMN LOCATIONS ARE INDICATIVE.
- SPECIFICATIONS TO BE DEVELOPED AS PART OF DETAILED DESIGN.

C:\Users\andrew.bingham\OneDrive - AECOM\Documents\Tallaght Planning Phase\Lighting\BCIDA-ACM-LHT_RL-0809_XX_00-DR-EO-0003.dwg

Disclaimer

a. © National Transport Authority (NTA) 2023. This drawing is confidential and the copyright in it is owned by NTA. This drawing must not be either loaned, copied or otherwise reproduced in whole or in part or used for any purpose without the prior permission of NTA.

b. This drawing is to be used for the design element identified in the titlebox. Other information shown is to be considered indicative only. The drawing is to be read in conjunction with all other relevant design drawings.

c. O.S. data used for plans are printed under © Ordnance Survey Ireland Government of Ireland. All rights reserved. Licence Number 2023/OSI_NMA_180 National Transport Authority. All elevations are in metres and relate to OSI Geoid Model (OSGM15) Mean Head. All Co-ordinates are in Irish Transverse Mercator Grid (ITM) as defined by OSI active local GPS station.

d. Information concerning the position of apparatus shown on this drawing is based on drawings supplied by the utility owners and/or the utility works contractor, whilst every care has been taken in the preparation of this drawing, positions should be taken as approximate and are intended for general guidance only and no representation is made by the NTA as to the accuracy, completeness, sufficiency or otherwise of this drawing and the position of the apparatus. The information contained herein does not purport to be comprehensive or final as the apparatus is subject to being altered and/or superceded. Recipients should not rely on this information. Any liabilities are hereby expressly disclaimed.

e. The information contained herein has been provided by the NTA but does not purport to be comprehensive or final. Recipients should not rely on the information. Neither the NTA nor any of its directors, officers, employees, agents, stakeholders or advisers make any representation or warranty as to, or accept any liability or responsibility in relation to, the adequacy, accuracy, reasonableness or completeness of the information provided as part of this document or any matter on which the information is based (including but not limited to loss or damage arising as a result of reliance by recipients on the information or any part of it). Any liabilities are hereby expressly disclaimed.

Rev	Date	Drn	Chk'd	App'd	Description
M01	23/03/23	EM	AD	CA	ISSUE FOR PHASE 4: PLANNING

Client: **NTA**
Údarás Náisiúnta Iompair
National Transport Authority

Engineering Designer: **AECOM** **MOTT MACDONALD**

Date: 23/03/23
Scale: 1:500 @ A1, 1:1000 @ A3

Drawn: E.MINCHER
Checked: A.DUGGAN
Approved: C.ACTON

Project Code: BCIDA
Originator Code: ACM

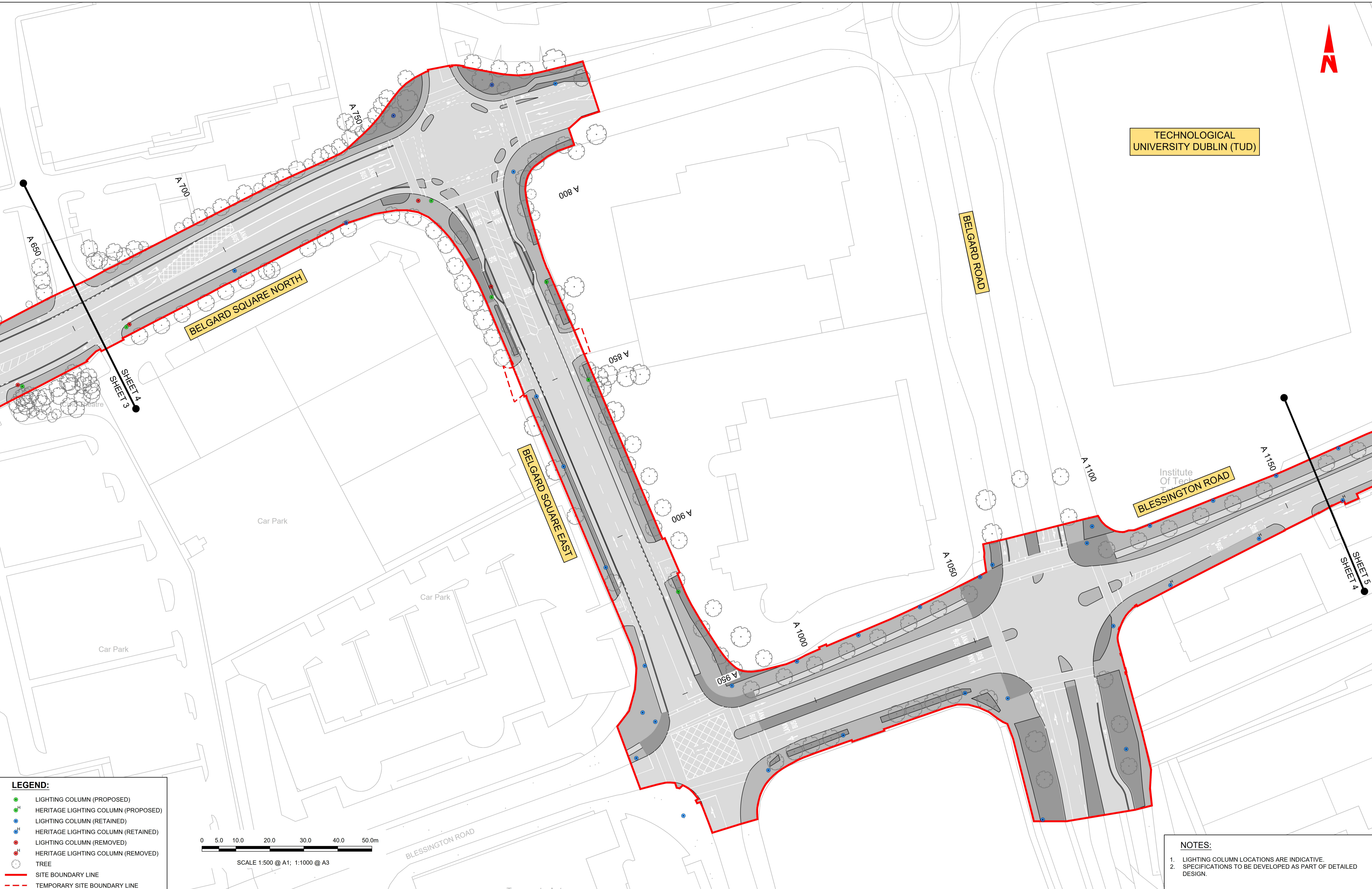
QMS Code:

Programme Title: BUSCONNECTS DUBLIN CORE BUS CORRIDORS INFRASTRUCTURE WORKS			
Drawing Title: TALLAGHT/CLONDALKIN TO CITY CENTRE CORE BUS CORRIDOR SCHEME STREET LIGHTING			
Drawing File Name: BCIDA-ACM-LHT_RL-0809_XX_00-DR-EO-0003	Sheet Number: 03 of 56	Status: A	Rev: M01

DO NOT SCALE USE FIGURED DIMENSIONS ONLY

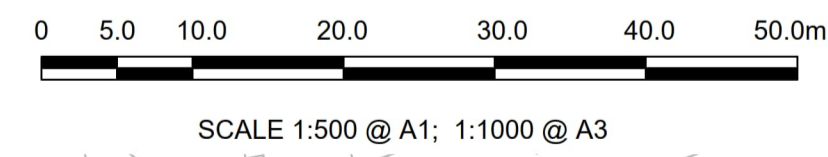


TECHNOLOGICAL UNIVERSITY DUBLIN (TUD)



C:\Users\andrew.bingham\OneDrive - AECOM Directory\Bus Connects\Tallaght Planning Phase\Lighting\BCIDA-ACM-LHT_RL_0809_XX_00-DR-EO-0004.dwg

- LEGEND:**
- LIGHTING COLUMN (PROPOSED)
 - HERITAGE LIGHTING COLUMN (PROPOSED)
 - LIGHTING COLUMN (RETAINED)
 - HERITAGE LIGHTING COLUMN (RETAINED)
 - LIGHTING COLUMN (REMOVED)
 - HERITAGE LIGHTING COLUMN (REMOVED)
 - TREE
 - SITE BOUNDARY LINE
 - TEMPORARY SITE BOUNDARY LINE



- NOTES:**
1. LIGHTING COLUMN LOCATIONS ARE INDICATIVE.
 2. SPECIFICATIONS TO BE DEVELOPED AS PART OF DETAILED DESIGN.

Disclaimer

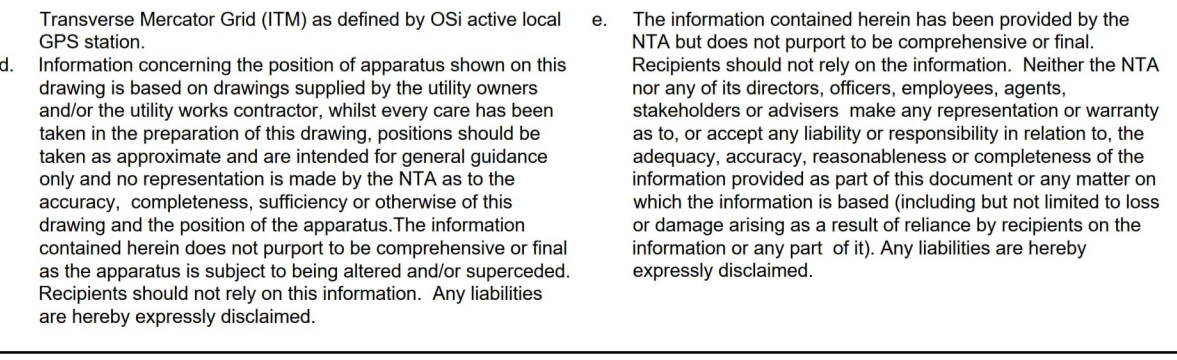
a. © National Transport Authority (NTA) 2023. This drawing is confidential and the copyright in it is owned by NTA. This drawing must not be either loaned, copied or otherwise reproduced in whole or in part or used for any purpose without the prior permission of NTA.

b. This drawing is to be used for the design element identified in the titleblock. Other information shown is to be considered indicative only. The drawing is to be read in conjunction with all other relevant design drawings.

c. O.S. data used for plans are printed under © Ordnance Survey Ireland Government of Ireland. All rights reserved. Licence Number 2023/OSI_NMA_180 National Transport Authority. All elevations are in metres and relate to OSI Geoid Model (OSGM15) Mean Head. All Co-ordinates are in Irish Transverse Mercator Grid (ITM) as defined by OSI active local GPS station.

d. Information concerning the position of apparatus shown on this drawing is based on drawings supplied by the utility owners and/or the utility works contractor, whilst every care has been taken in the preparation of this drawing, positions should be taken as approximate and are intended for general guidance only and no representation is made by the NTA as to the accuracy, completeness, sufficiency or otherwise of this drawing and the position of the apparatus. The information contained herein does not purport to be comprehensive or final as the apparatus is subject to being altered and/or superceded. Recipients should not rely on this information. Any liabilities are hereby expressly disclaimed.

e. The information contained herein has been provided by the NTA but does not purport to be comprehensive or final. Recipients should not rely on the information. Neither the NTA nor any of its directors, officers, employees, agents, stakeholders or advisers make any representation or warranty as to, or accept any liability or responsibility in relation to, the adequacy, accuracy, reasonableness or completeness of the information provided as part of this document or any matter on which the information is based (including but not limited to loss or damage arising as a result of reliance by recipients on the information or any part of it). Any liabilities are hereby expressly disclaimed.



Rev	Date	Drn	Chk'd	App'd	Description
M01	23/03/23	EM	AD	CA	ISSUE FOR PHASE 4: PLANNING

Client

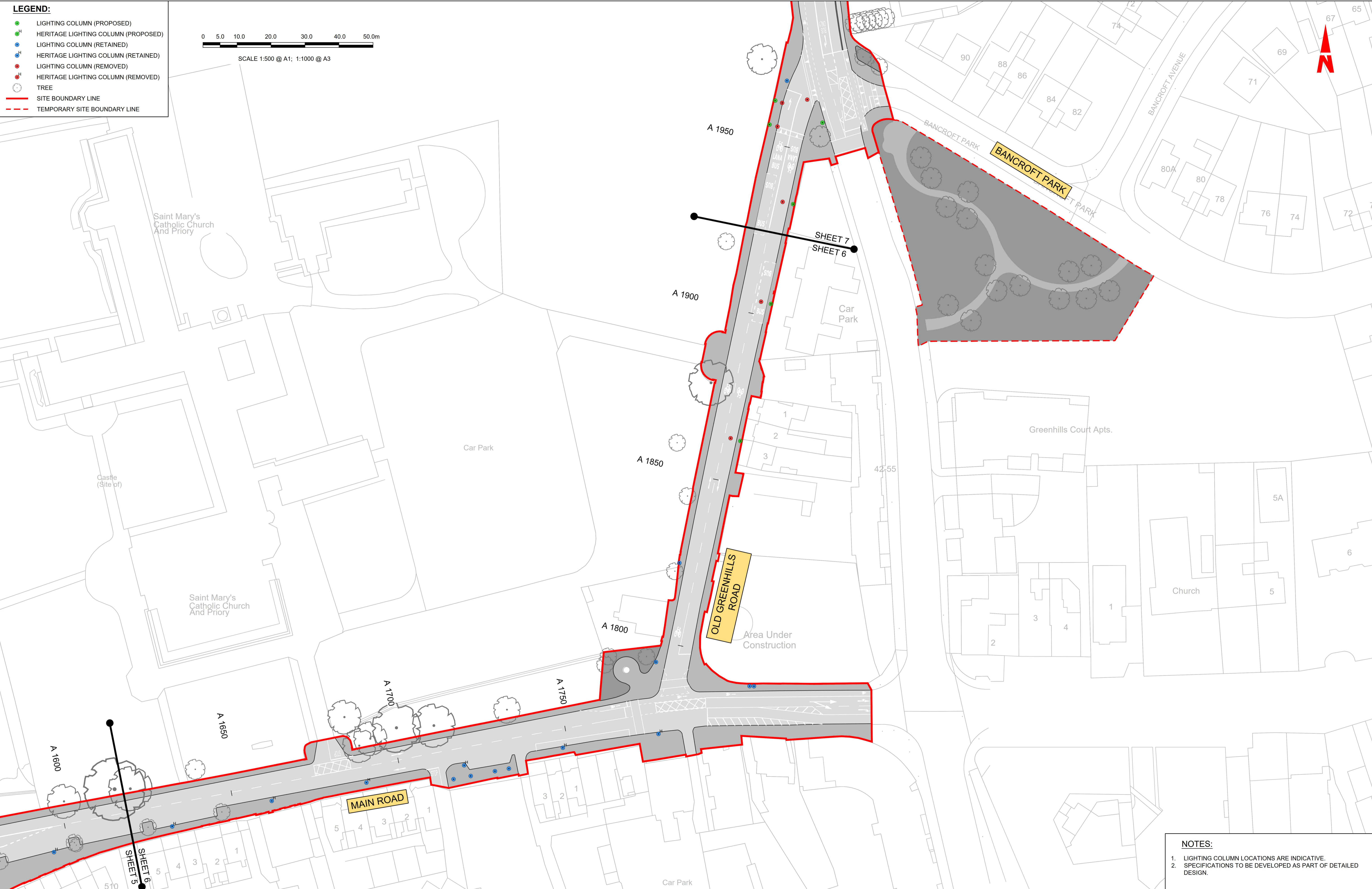
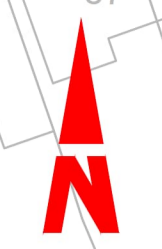
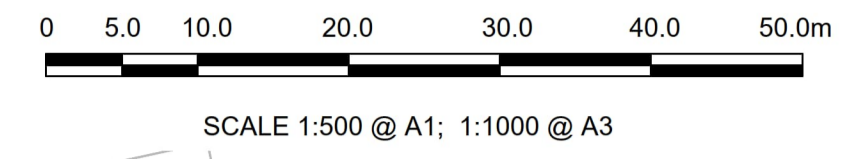
Engineering Designer

Programme Title BUSCONNECTS DUBLIN CORE BUS CORRIDORS INFRASTRUCTURE WORKS			
Drawing Title TALLAGHT/CLONDALKIN TO CITY CENTRE CORE BUS CORRIDOR SCHEME STREET LIGHTING			
Drawing File Name BCIDA-ACM-LHT_RL-0809_XX_00-DR-EO-0004	Sheet Number 04 of 56	Status A	Rev M01

DO NOT SCALE USE FIGURED DIMENSIONS ONLY

LEGEND:

- LIGHTING COLUMN (PROPOSED)
- ^H HERITAGE LIGHTING COLUMN (PROPOSED)
- LIGHTING COLUMN (RETAINED)
- ^H HERITAGE LIGHTING COLUMN (RETAINED)
- LIGHTING COLUMN (REMOVED)
- ^H HERITAGE LIGHTING COLUMN (REMOVED)
- TREE
- SITE BOUNDARY LINE
- TEMPORARY SITE BOUNDARY LINE



NOTES:

1. LIGHTING COLUMN LOCATIONS ARE INDICATIVE.
2. SPECIFICATIONS TO BE DEVELOPED AS PART OF DETAILED DESIGN.

Disclaimer

a. © National Transport Authority (NTA) 2023. This drawing is confidential and the copyright in it is owned by NTA. This drawing must not be either loaned, copied or otherwise reproduced in whole or in part or used for any purpose without the prior permission of NTA.

b. This drawing is to be used for the design element identified in the titlebox. Other information shown is to be considered indicative only. The drawing is to be read in conjunction with all other relevant design drawings.

c. O.S. data used for plans are printed under © Ordnance Survey Ireland Government of Ireland. All rights reserved. Licence Number 2023/OSI_NMA_180 National Transport Authority. All elevations are in metres and relate to OSI Geoid Model (OSGM15) Malin Head. All Co-ordinates are in Irish Transverse Mercator Grid (ITM) as defined by OSI active local GPS station.

d. Information concerning the position of apparatus shown on this drawing is based on drawings supplied by the utility owners and/or the utility works contractor, whilst every care has been taken as appropriate and are intended for general guidance only and no representation is made by the NTA as to the accuracy, completeness, sufficiency or otherwise of this information. The information contained herein does not purport to be comprehensive or final as the apparatus is subject to being altered and/or superceded. Recipients should not rely on this information. Any liabilities are hereby expressly disclaimed.

e. The information contained herein has been provided by the NTA but does not purport to be comprehensive or final. Recipients should not rely on the information. Neither the NTA nor any of its directors, officers, employees, agents, stakeholders or advisers make any representation or warranty as to, or accept any liability or responsibility in relation to, the adequacy, accuracy, reasonableness or completeness of the information provided as part of this document or any matter on which the information is based (including but not limited to loss or damage arising as a result of reliance by recipients on the information or any part of it). Any liabilities are hereby expressly disclaimed.



Rev	Date	Drn	Chk'd	App'd	Description
M01	23/03/23	EM	AD	CA	ISSUE FOR PHASE 4: PLANNING

Client: **NTA**
Údarás Náisiúnta Iompair
National Transport Authority

Engineering Designer: **AECOM** **MOTT MACDONALD**

Date: 23/03/23
Scale: 1:500 @ A1, 1:1000 @ A3

Project Code: BCIDA
Originator Code: ACM

Drawn: E.MINCHER
Checked: A.DUGGAN
Approved: C.ACTON

QMS Code:

Programme Title: BUSCONNECTS DUBLIN			
CORE BUS CORRIDORS INFRASTRUCTURE WORKS			
Drawing Title: TALLAGHT/CLONDALKIN TO CITY CENTRE CORE BUS CORRIDOR SCHEME STREET LIGHTING			
Drawing File Name: BCIDA-ACM-LHT_RL-0809_XX_00-DR-EO-0006	Sheet Number: 06 of 56	Status: A	Rev: M01

DO NOT SCALE USE FIGURED DIMENSIONS ONLY

C:\Users\andrew.bingham\OneDrive - AECOM\Directory\Bus Connects\Tallaght Planning Phase\Lighting\BCIDA-ACM-LHT_RL-0809_XX_00-DR-EO-0006.dwg



TECHNOLOGICAL UNIVERSITY DUBLIN

TUD ACCESS ROAD

GREENHILLS ROAD

ST. MARY'S NATIONAL SCHOOL

TALLAGHT ATHLETICS CLUB

RIVER PODDLE

BANCROFT PARK

BANCROFT AVENUE

- LEGEND:**
- LIGHTING COLUMN (PROPOSED)
 - HERITAGE LIGHTING COLUMN (PROPOSED)
 - LIGHTING COLUMN (RETAINED)
 - HERITAGE LIGHTING COLUMN (RETAINED)
 - LIGHTING COLUMN (REMOVED)
 - HERITAGE LIGHTING COLUMN (REMOVED)
 - TREE
 - SITE BOUNDARY LINE
 - TEMPORARY SITE BOUNDARY LINE



SCALE 1:500 @ A1; 1:1000 @ A3

NOTES:

1. LIGHTING COLUMN LOCATIONS ARE INDICATIVE.
2. SPECIFICATIONS TO BE DEVELOPED AS PART OF DETAILED DESIGN.

Disclaimer
 a. © National Transport Authority (NTA) 2023. This drawing is confidential and the copyright in it is owned by NTA. This drawing must not be either loaned, copied or otherwise reproduced in whole or in part or used for any purpose without the prior permission of NTA.
 b. This drawing is to be used for the design element identified in the titleblock. Other information shown is to be considered indicative only. The drawing is to be read in conjunction with all other relevant design drawings.
 c. O.S. data used for plans are printed under © Ordnance Survey Ireland Government of Ireland. All rights reserved. Licence Number 2023/OSI_NMA_180 National Transport Authority. All elevations are in metres and relate to OSI Geoid Model (OSGM15) Malin Head. All Co-ordinates are in Irish Transverse Mercator Grid (ITM) as defined by OSI active local GPS station.
 d. Information concerning the position of apparatus shown on this drawing is based on drawings supplied by the utility owners and/or the utility works contractor, whilst every care has been taken in the preparation of this drawing, positions should be taken as approximate and are intended for general guidance only and no representation is made by the NTA as to the accuracy, completeness, sufficiency or otherwise of this drawing and the position of the apparatus. The information contained herein does not purport to be comprehensive or final as the apparatus is subject to being altered and/or superceded. Recipients should not rely on this information. Any liabilities are hereby expressly disclaimed.
 e. The information contained herein has been provided by the NTA but does not purport to be comprehensive or final. Recipients should not rely on the information. Neither the NTA nor any of its directors, officers, employees, agents, stakeholders or advisers make any representation or warranty as to, or accept any liability or responsibility in relation to, the adequacy, accuracy, reasonableness or completeness of the information provided as part of this document or any matter on which the information is based (including but not limited to loss or damage arising as a result of reliance by recipients on the information or any part of it). Any liabilities are hereby expressly disclaimed.

Project Ireland 2040
 Building Ireland's Future

Rev	Date	Drn	Chk'd	App'd	Description
M01	23/03/23	EM	AD	CA	ISSUE FOR PHASE 4: PLANNING

Client
NTA
 Údarás Náisiúnta Iompair
 National Transport Authority

Date
 23/03/23

Project Code
 BCIDA

Engineering Designer
AECOM **MOTT MACDONALD**

Drawn
 E.MINCHER

Checked
 A.DUGGAN

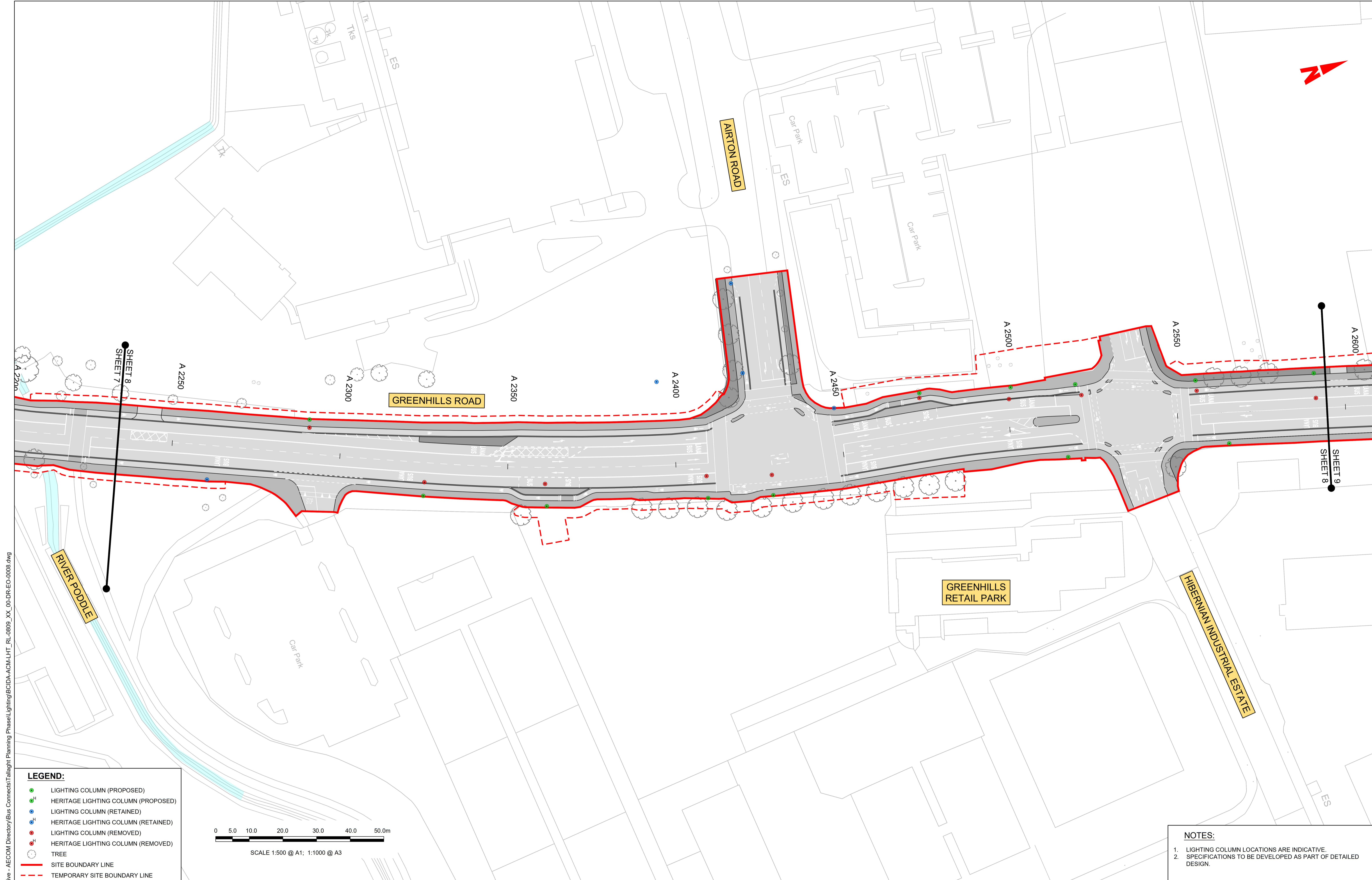
Approved
 C.ACTON

QMS Code

Programme Title BUSCONNECTS DUBLIN			
CORE BUS CORRIDORS INFRASTRUCTURE WORKS			
Drawing Title TALLAGHT/CLONDALKIN TO CITY CENTRE CORE BUS CORRIDOR SCHEME STREET LIGHTING			
Drawing File Name BCIDA-ACM-LHT_RL-0809_XX_00-DR-EO-0007	Sheet Number 07 of 56	Status A	Rev M01

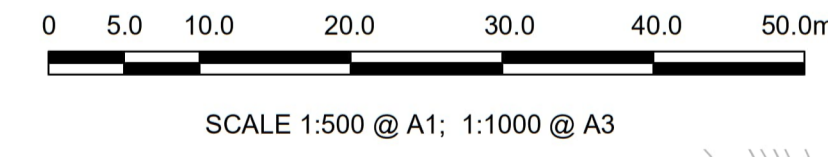
DO NOT SCALE USE FIGURED DIMENSIONS ONLY

C:\Users\andrew.bingham\OneDrive - AECOM\Directory\Bus Connects\Tallaght Planning Phase\Lighting\BCIDA-ACM-LHT_RL-0809_XX_00-DR-EO-0007.dwg



LEGEND:

- LIGHTING COLUMN (PROPOSED)
- HERITAGE LIGHTING COLUMN (PROPOSED)
- LIGHTING COLUMN (RETAINED)
- HERITAGE LIGHTING COLUMN (RETAINED)
- LIGHTING COLUMN (REMOVED)
- HERITAGE LIGHTING COLUMN (REMOVED)
- TREE
- SITE BOUNDARY LINE
- TEMPORARY SITE BOUNDARY LINE



- NOTES:**
1. LIGHTING COLUMN LOCATIONS ARE INDICATIVE.
 2. SPECIFICATIONS TO BE DEVELOPED AS PART OF DETAILED DESIGN.

C:\Users\andrew.bingham\OneDrive - AECOM\Documents\Tallaght Planning Phase\Lighting\BCIDA-ACM-LHT_RL-0809_XX_00-DR-EO-0008.dwg

Disclaimer
 a. © National Transport Authority (NTA) 2023. This drawing is confidential and the copyright in it is owned by NTA. This drawing must not be either loaned, copied or otherwise reproduced in whole or in part or used for any purpose without the prior permission of NTA.
 b. This drawing is to be used for the design element identified in the titlebox. Other information shown is to be considered indicative only. The drawing is to be read in conjunction with all other relevant design drawings.
 c. O.S. data used for plans are printed under © Ordnance Survey Ireland Government of Ireland. All rights reserved. Licence Number 2023/OSI_NMA_180 National Transport Authority. All elevations are in metres and relate to OSI Geoid Model (OSGM15) Mean Head. All Co-ordinates are in Irish Transverse Mercator Grid (ITM) as defined by OSI active local GPS station.
 d. Information concerning the position of apparatus shown on this drawing is based on drawings supplied by the utility owners and/or the utility works contractor, whilst every care has been taken in the preparation of this drawing, positions should be taken as approximate and are intended for general guidance only and no representation is made by the NTA as to the accuracy, completeness, sufficiency or otherwise of this drawing and the position of the apparatus. The information contained herein does not purport to be comprehensive or final as the apparatus is subject to being altered and/or superceded. Recipients should not rely on this information. Any liabilities are hereby expressly disclaimed.
 e. The information contained herein has been provided by the NTA but does not purport to be comprehensive or final. Recipients should not rely on the information. Neither the NTA nor any of its directors, officers, employees, agents, stakeholders or advisers make any representation or warranty as to, or accept any liability or responsibility in relation to the adequacy, accuracy, reasonableness or completeness of the information provided as part of this document or any matter on which the information is based (including but not limited to loss or damage arising as a result of reliance by recipients on the information or any part of it). Any liabilities are hereby expressly disclaimed.

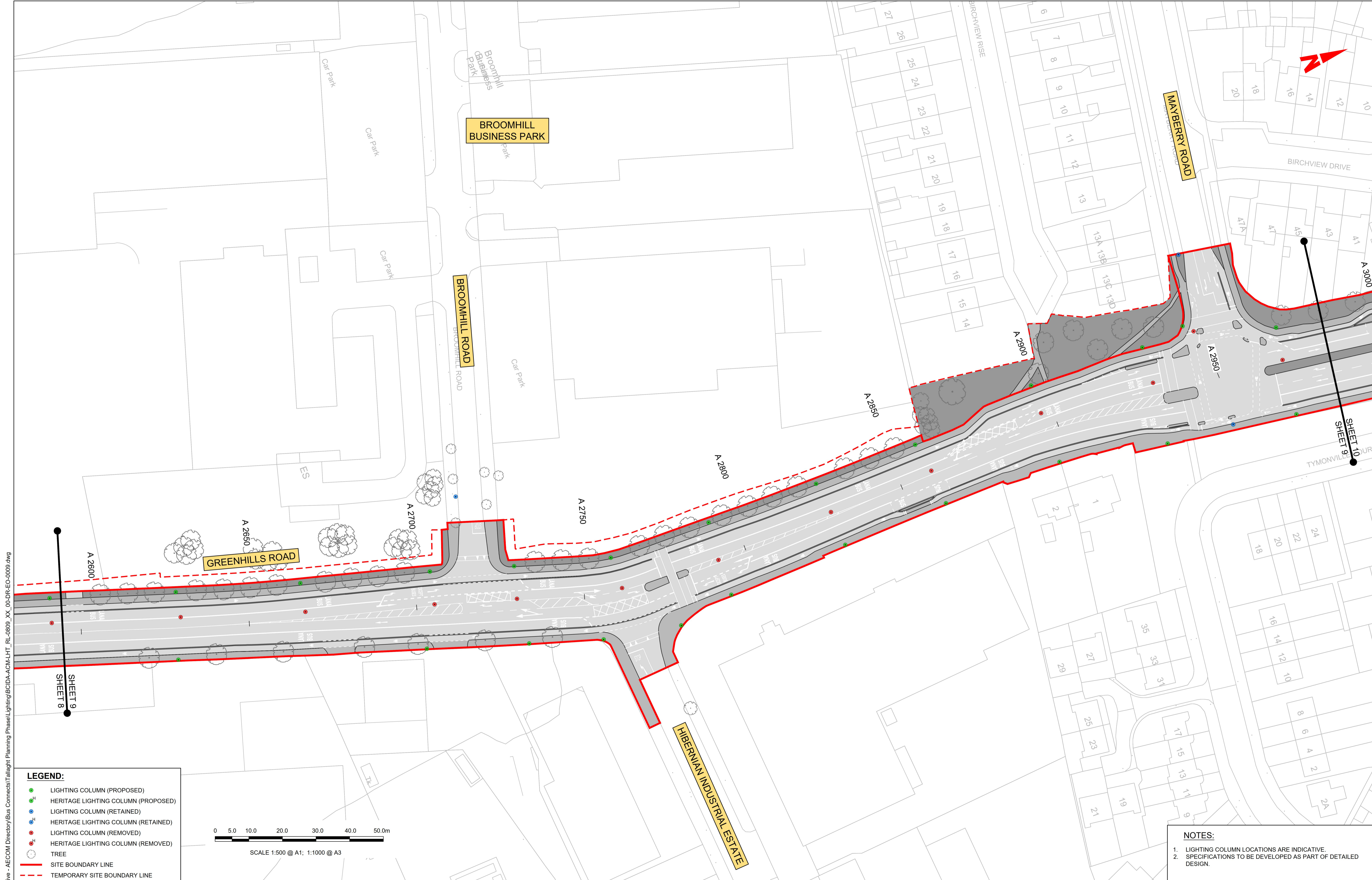


Rev	Date	Drn	Chk'd	App'd	Description
M01	23/03/23	EM	AD	CA	ISSUE FOR PHASE 4: PLANNING

Date	Scale	Drawn	Checked	Approved	
23/03/23	1:500 @ A1 1:1000 @ A3	E.MINCHER	A.DUGGAN	C.ACTON	
Project Code	Originator Code	QMS Code			
BCIDA	ACM				

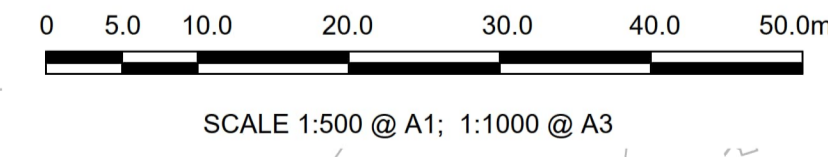
Programme Title BUSCONNECTS DUBLIN CORE BUS CORRIDORS INFRASTRUCTURE WORKS			
Drawing Title TALLAGHT/CLONDALKIN TO CITY CENTRE CORE BUS CORRIDOR SCHEME STREET LIGHTING			
Drawing File Name	Sheet Number	Status	Rev
BCIDA-ACM-LHT_RL-0809_XX_00-DR-EO-0008	08 of 56	A	M01

DO NOT SCALE USE FIGURED DIMENSIONS ONLY



C:\Users\andrew.bingham\OneDrive - AECOM\Documents\Tallaght Planning Phase\Lighting\BCIDA-ACM-LHT_RL-0809_XX_00-DR-EO-0009.dwg

- LEGEND:**
- LIGHTING COLUMN (PROPOSED)
 - HERITAGE LIGHTING COLUMN (PROPOSED)
 - LIGHTING COLUMN (RETAINED)
 - HERITAGE LIGHTING COLUMN (RETAINED)
 - LIGHTING COLUMN (REMOVED)
 - HERITAGE LIGHTING COLUMN (REMOVED)
 - TREE
 - SITE BOUNDARY LINE
 - TEMPORARY SITE BOUNDARY LINE



- NOTES:**
1. LIGHTING COLUMN LOCATIONS ARE INDICATIVE.
 2. SPECIFICATIONS TO BE DEVELOPED AS PART OF DETAILED DESIGN.

Disclaimer:

a. © National Transport Authority (NTA) 2023. This drawing is confidential and the copyright in it is owned by NTA. This drawing must not be either loaned, copied or otherwise reproduced in whole or in part or used for any purpose without the prior permission of NTA.

b. This drawing is to be used for the design element identified in the titlebox. Other information shown is to be considered indicative only. The drawing is to be read in conjunction with all other relevant design drawings.

c. O.S. data used for plans are printed under © Ordnance Survey Ireland Government of Ireland. All rights reserved. Licence Number 2023/OSI_NMA_180 National Transport Authority. All elevations are in metres and relate to OSI Geoid Model (OSGM15) Malin Head. All Co-ordinates are in Irish Transverse Mercator Grid (ITM) as defined by OSI active local GPS station.

d. Information concerning the position of apparatus shown on this drawing is based on drawings supplied by the utility owners and/or the utility works contractor, whilst every care has been taken in the preparation of this drawing, positions should be taken as approximate and are intended for general guidance only and no representation is made by the NTA as to the accuracy, completeness, sufficiency or otherwise of this drawing and the position of the apparatus. The information contained herein does not purport to be comprehensive or final as the apparatus is subject to being altered and/or superseded. Recipients should not rely on this information. Any liabilities are hereby expressly disclaimed.

e. The information contained herein has been provided by the NTA but does not purport to be comprehensive or final. Recipients should not rely on the information. Neither the NTA nor any of its directors, officers, employees, agents, stakeholders or advisers make any representation or warranty as to, or accept any liability or responsibility in relation to, the adequacy, accuracy, reasonableness or completeness of the information provided as part of this document or any matter on which the information is based (including but not limited to loss or damage arising as a result of reliance by recipients on the information or any part of it). Any liabilities are hereby expressly disclaimed.

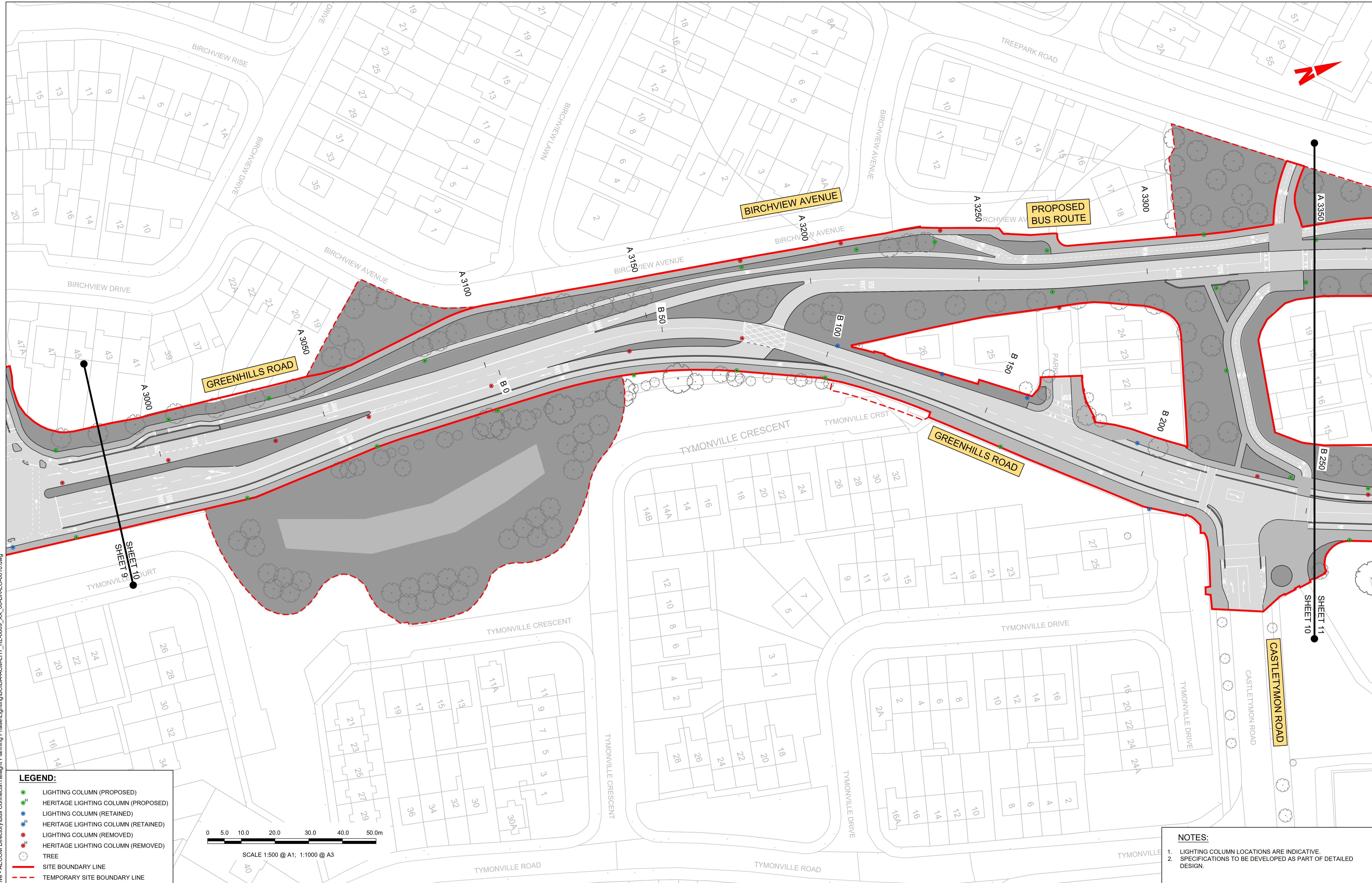


Rev	Date	Drn	Chk'd	App'd	Description
M01	23/03/23	EM	AD	CA	ISSUE FOR PHASE 4: PLANNING

Date	Scale	Drawn	Checked	Approved	
23/03/23	1:500 @ A1 1:1000 @ A3	E.MINCHER	A.DUGGAN	C.ACTON	
Project Code	Originator Code	QMS Code			
BCIDA	ACM				

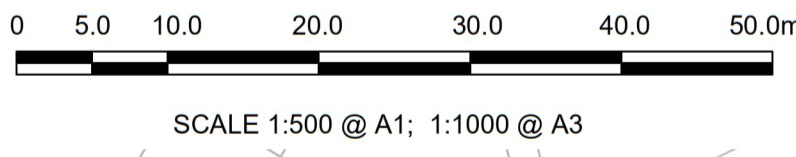
Programme Title BUSCONNECTS DUBLIN CORE BUS CORRIDORS INFRASTRUCTURE WORKS			
Drawing Title TALLAGHT/CLONDALKIN TO CITY CENTRE CORE BUS CORRIDOR SCHEME STREET LIGHTING			
Drawing File Name	Sheet Number	Status	Rev
BCIDA-ACM-LHT_RL-0809_XX_00-DR-EO-0009	09 of 56	A	M01

DO NOT SCALE USE FIGURED DIMENSIONS ONLY



LEGEND:

- LIGHTING COLUMN (PROPOSED)
- HERITAGE LIGHTING COLUMN (PROPOSED)
- LIGHTING COLUMN (RETAINED)
- HERITAGE LIGHTING COLUMN (RETAINED)
- LIGHTING COLUMN (REMOVED)
- HERITAGE LIGHTING COLUMN (REMOVED)
- TREE
- SITE BOUNDARY LINE
- TEMPORARY SITE BOUNDARY LINE



- NOTES:**
1. LIGHTING COLUMN LOCATIONS ARE INDICATIVE.
 2. SPECIFICATIONS TO BE DEVELOPED AS PART OF DETAILED DESIGN.

Disclaimer
 a. © National Transport Authority (NTA) 2023. This drawing is confidential and the copyright in it is owned by NTA. This drawing must not be either loaned, copied or otherwise reproduced in whole or in part or used for any purpose without the prior permission of NTA.
 b. This drawing is to be used for the design element identified in the titleblock. Other information shown is to be considered indicative only. The drawing is to be read in conjunction with all other relevant design drawings.
 c. O.S. data used for plans are printed under © Ordnance Survey Ireland Government of Ireland. All rights reserved. Licence Number 2023/OSI_NMA_100 National Transport Authority. All elevations are in metres and relate to OSI Geoid Model (OSGM15) Mean Head. All Co-ordinates are in Irish Transverse Mercator Grid (ITM) as defined by OSI active local GPS station.
 d. Information concerning the position of apparatus shown on this drawing is based on drawings supplied by the utility owners and/or the utility works contractor, whilst every care has been taken in the preparation of this drawing, positions should be taken as approximate and are intended for general guidance only and no representation is made by the NTA as to the accuracy, completeness, sufficiency or otherwise of this drawing and the position of the apparatus. The information contained herein does not purport to be comprehensive or final as the apparatus is subject to being altered and/or superceded. Recipients should not rely on this information. Any liabilities are hereby expressly disclaimed.
 e. The information contained herein has been provided by the NTA but does not purport to be comprehensive or final. Recipients should not rely on the information. Neither the NTA nor any of its directors, officers, employees, agents, stakeholders or advisers make any representation or warranty as to, or accept any liability or responsibility in relation to the adequacy, accuracy, reasonableness or completeness of the information provided as part of this document or any matter on which the information is based (including but not limited to loss or damage arising as a result of reliance by recipients on the information or any part of it). Any liabilities are hereby expressly disclaimed.

Transverse Mercator Grid (ITM) as defined by OSI active local GPS station.
 Information concerning the position of apparatus shown on this drawing is based on drawings supplied by the utility owners and/or the utility works contractor, whilst every care has been taken in the preparation of this drawing, positions should be taken as approximate and are intended for general guidance only and no representation is made by the NTA as to the accuracy, completeness, sufficiency or otherwise of this drawing and the position of the apparatus. The information contained herein does not purport to be comprehensive or final as the apparatus is subject to being altered and/or superceded. Recipients should not rely on this information. Any liabilities are hereby expressly disclaimed.



Rev	Date	Drn	Chk'd	App'd	Description
M01	23/03/23	EM	AD	CA	ISSUE FOR PHASE 4: PLANNING

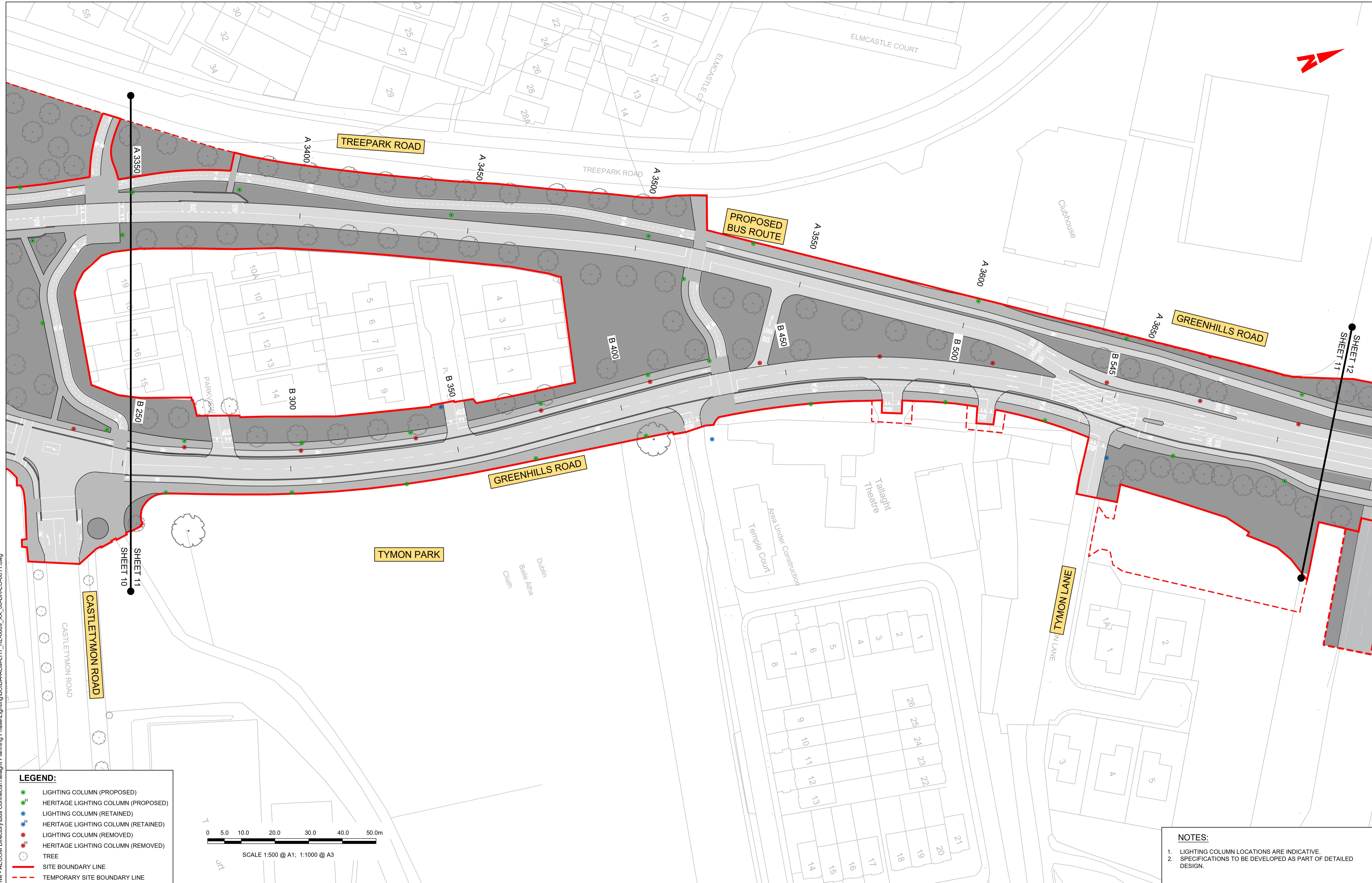
Client
NTA
 Údarás Náisiúnta Iompair
 National Transport Authority

Engineering Designer
AECOM **M** **M**
 E.MINCHER MOTT MACDONALD

Programme Title BUSCONNECTS DUBLIN CORE BUS CORRIDORS INFRASTRUCTURE WORKS			
Drawing Title TALLAGHT/CLONDALKIN TO CITY CENTRE CORE BUS CORRIDOR SCHEME STREET LIGHTING			
Drawing File Name BCIDA-ACM-LHT_RL-0809_XX_00-DR-EO-0010	Sheet Number 10 of 56	Status A	Rev M01

DO NOT SCALE USE FIGURED DIMENSIONS ONLY

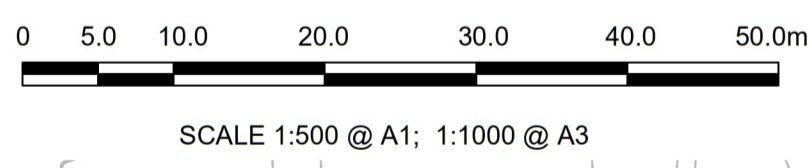
C:\Users\andrew.bingham\OneDrive - AECOM\Directory\Bus Connects\Tallaght Planning Phase\Lighting\BCIDA-ACM-LHT_RL-0809_XX_00-DR-EO-0010.dwg



C:\Users\andrew.bingham\OneDrive - AECOM\Documents\Bus Connects\Tallaght Planning Phase\Lighting\BCIDA-ACM-LHT_RL_0809_XX_00-DR-EO-0011.dwg

LEGEND:

	LIGHTING COLUMN (PROPOSED)
	HERITAGE LIGHTING COLUMN (PROPOSED)
	LIGHTING COLUMN (RETAINED)
	HERITAGE LIGHTING COLUMN (RETAINED)
	LIGHTING COLUMN (REMOVED)
	HERITAGE LIGHTING COLUMN (REMOVED)
	TREE
	SITE BOUNDARY LINE
	TEMPORARY SITE BOUNDARY LINE



- NOTES:**
- LIGHTING COLUMN LOCATIONS ARE INDICATIVE.
 - SPECIFICATIONS TO BE DEVELOPED AS PART OF DETAILED DESIGN.

Disclaimer

a. © National Transport Authority (NTA) 2023. This drawing is confidential and the copyright in it is owned by NTA. This drawing must not be either loaned, copied or otherwise reproduced in whole or in part or used for any purpose without the prior permission of NTA.

b. This drawing is to be used for the design element identified in the titleblock. Other information shown is to be considered indicative only. The drawing is to be read in conjunction with all other relevant design drawings.

c. O.S. data used for plans are printed under © Ordnance Survey Ireland Government of Ireland. All rights reserved. Licence Number 2023/OSI_NMA_180 National Transport Authority. All elevations are in metres and relate to OSI Geoid Model (OSGM15) Mean Head. All Co-ordinates are in Irish Transverse Mercator Grid (ITM) as defined by OSI active local GPS station.

d. Information concerning the position of apparatus shown on this drawing is based on drawings supplied by the utility owners and/or the utility works contractor, whilst every care has been taken in the preparation of this drawing, positions should be taken as approximate and are intended for general guidance only and no representation is made by the NTA as to the accuracy, completeness, sufficiency or otherwise of this drawing and the position of the apparatus. The information contained herein does not purport to be comprehensive or final as the apparatus is subject to being altered and/or superceded. Recipients should not rely on this information. Any liabilities are hereby expressly disclaimed.

e. The information contained herein has been provided by the NTA but does not purport to be comprehensive or final. Recipients should not rely on the information. Neither the NTA nor any of its directors, officers, employees, agents, stakeholders or advisers make any representation or warranty as to, or accept any liability or responsibility in relation to the adequacy, accuracy, reasonableness or completeness of the information provided as part of this document or any matter on which the information is based (including but not limited to loss or damage arising as a result of reliance by recipients on the information or any part of it). Any liabilities are hereby expressly disclaimed.



Rev	Date	Drn	Chk'd	App'd	Description
M01	23/03/23	EM	AD	CA	ISSUE FOR PHASE 4: PLANNING

Client

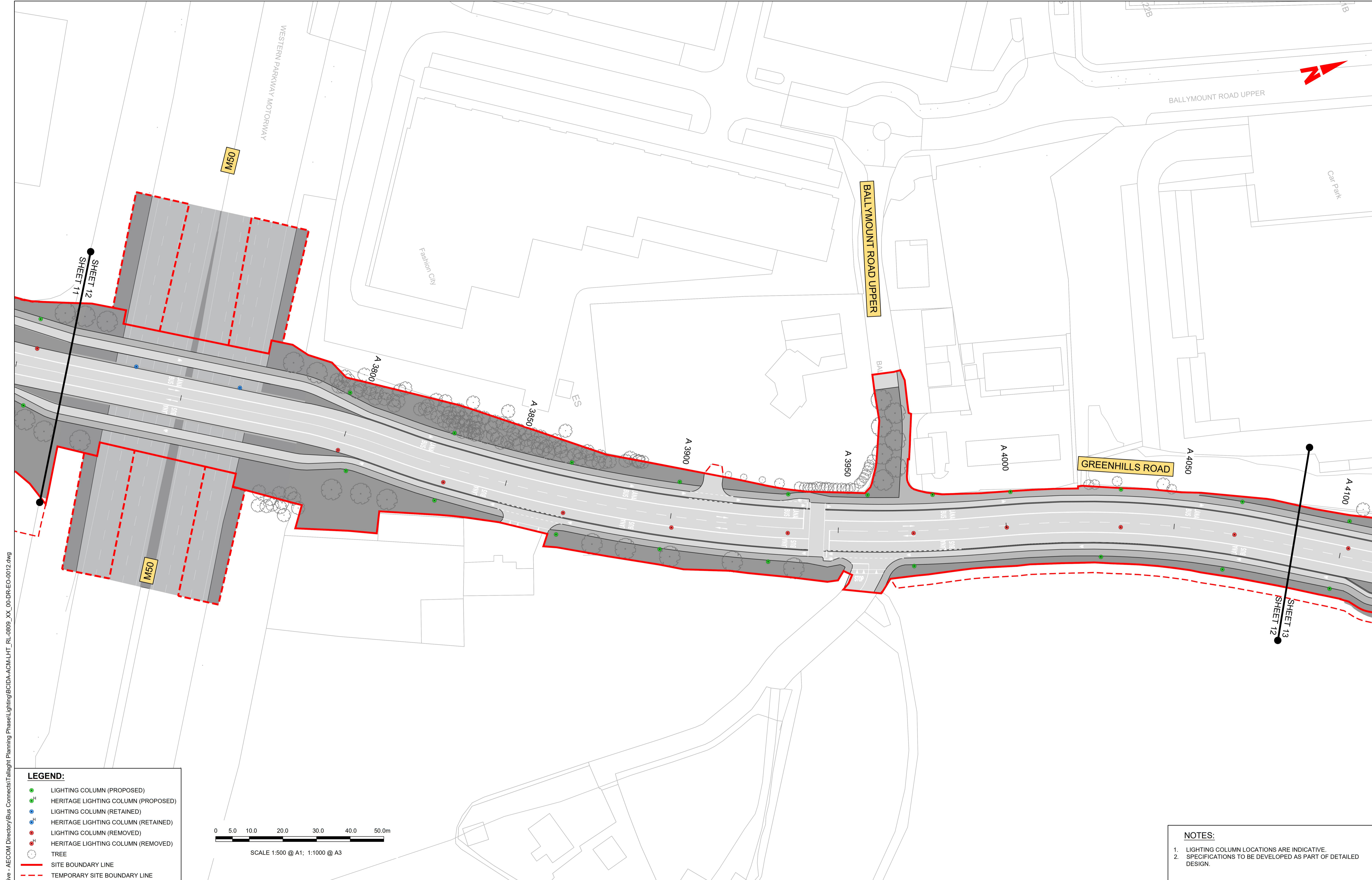
Date: 23/03/23
 Scale: 1:500 @ A1, 1:1000 @ A3
 Project Code: BCIDA
 Originator Code: ACM

Engineering Designer

Drawn: E.MINCHER
 Checked: A.DUGGAN
 Approved: C.ACTON

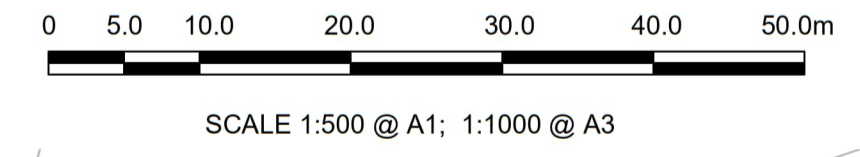
Programme Title BUSCONNECTS DUBLIN CORE BUS CORRIDORS INFRASTRUCTURE WORKS			
Drawing Title TALLAGHT/CLONDALKIN TO CITY CENTRE CORE BUS CORRIDOR SCHEME STREET LIGHTING			
Drawing File Name BCIDA-ACM-LHT_RL-0809_XX_00-DR-EO-0011	Sheet Number 11 of 56	Status A	Rev M01

DO NOT SCALE USE FIGURED DIMENSIONS ONLY



LEGEND:

- LIGHTING COLUMN (PROPOSED)
- H HERITAGE LIGHTING COLUMN (PROPOSED)
- LIGHTING COLUMN (RETAINED)
- H HERITAGE LIGHTING COLUMN (RETAINED)
- LIGHTING COLUMN (REMOVED)
- H HERITAGE LIGHTING COLUMN (REMOVED)
- TREE
- SITE BOUNDARY LINE
- TEMPORARY SITE BOUNDARY LINE



NOTES:

- LIGHTING COLUMN LOCATIONS ARE INDICATIVE.
- SPECIFICATIONS TO BE DEVELOPED AS PART OF DETAILED DESIGN.

C:\Users\andrew.bingham\OneDrive - AECOM\Documents\Tallaght Planning Phase\Lighting\BCIDA-ACM-LHT_RL-0809_XX_00-DR-EO-0012.dwg

Disclaimer

a. © National Transport Authority (NTA) 2023. This drawing is confidential and the copyright in it is owned by NTA. This drawing must not be either loaned, copied or otherwise reproduced in whole or in part or used for any purpose without the prior permission of NTA.

b. This drawing is to be used for the design element identified in the titlebox. Other information shown is to be considered indicative only. The drawing is to be read in conjunction with all other relevant design drawings.

c. O.S. data used for plans are printed under © Ordnance Survey Ireland Government of Ireland. All rights reserved. Licence Number 2023/OSI-NMA_180 National Transport Authority. All elevations are in metres and relate to OSI Geoid Model (OSGM15) Mean Head. All Co-ordinates are in Irish Transverse Mercator Grid (ITM) as defined by OSI active local GPS station.

d. Information concerning the position of apparatus shown on this drawing is based on drawings supplied by the utility owners and/or the utility works contractor, whilst every care has been taken in the preparation of this drawing, positions should be taken as approximate and are intended for general guidance only and no representation is made by the NTA as to the accuracy, completeness, sufficiency or otherwise of this drawing and the position of the apparatus. The information contained herein does not purport to be comprehensive or final as the apparatus is subject to being altered and/or superceded. Recipients should not rely on this information. Any liabilities are hereby expressly disclaimed.

e. The information contained herein has been provided by the NTA but does not purport to be comprehensive or final. Recipients should not rely on the information. Neither the NTA nor any of its directors, officers, employees, agents, stakeholders or advisers make any representation or warranty as to, or accept any liability or responsibility in relation to the adequacy, accuracy, reasonableness or completeness of the information provided as part of this document or any matter on which the information is based (including but not limited to loss or damage arising as a result of reliance by recipients on the information or any part of it). Any liabilities are hereby expressly disclaimed.

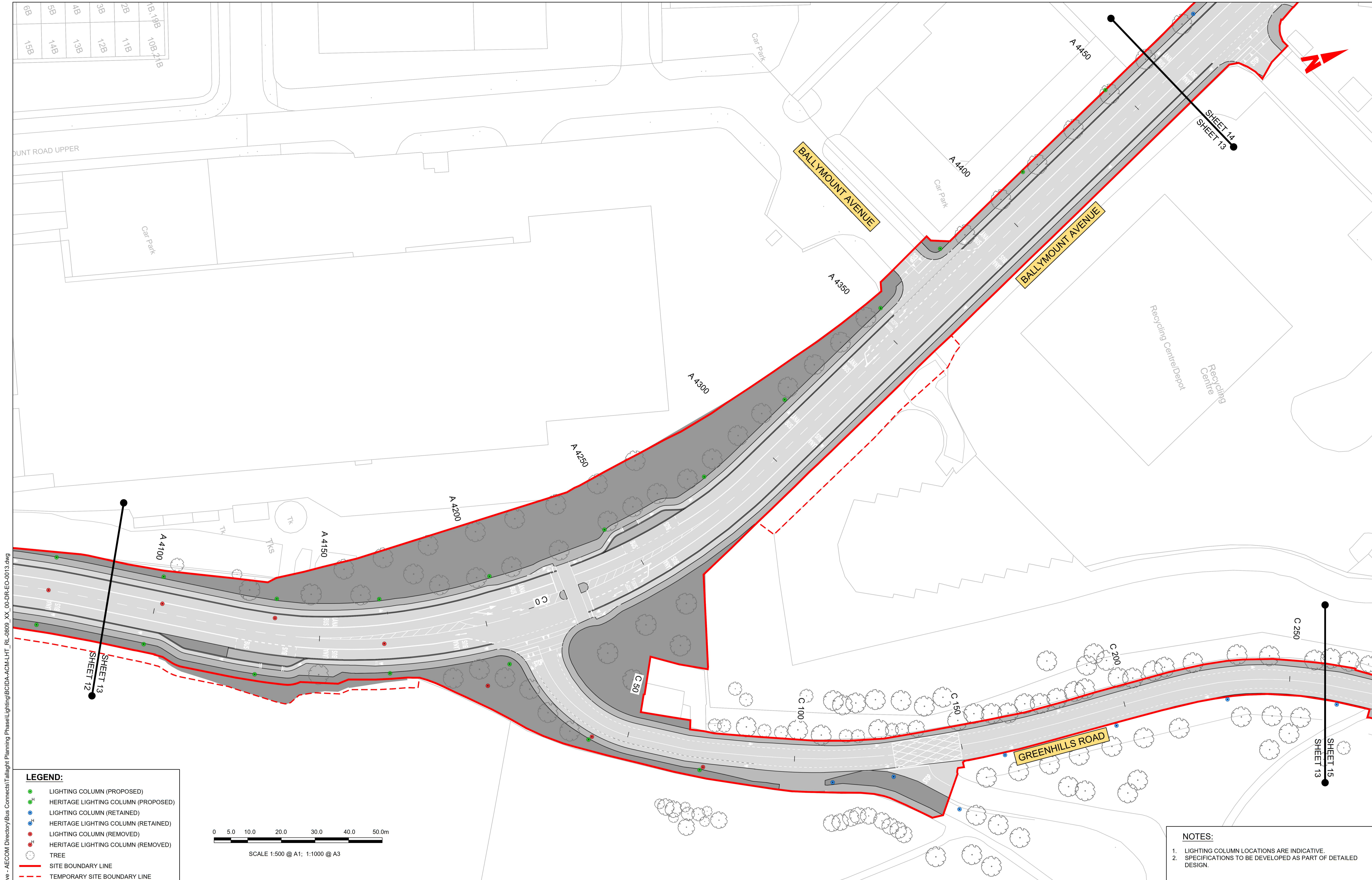


Rev	Date	Drn	Chk'd	App'd	Description
M01	23/03/23	EM	AD	CA	ISSUE FOR PHASE 4: PLANNING

Date	Scale	Drawn	Checked	Approved	
23/03/23	1:500 @ A1 1:1000 @ A3	E.MINCHER	A.DUGGAN	C.ACTON	
Project Code	Originator Code	QMS Code			
BCIDA	ACM				

Programme Title BUSCONNECTS DUBLIN CORE BUS CORRIDORS INFRASTRUCTURE WORKS			
Drawing Title TALLAGHT/CLONDALKIN TO CITY CENTRE CORE BUS CORRIDOR SCHEME STREET LIGHTING			
Drawing File Name	Sheet Number	Status	Rev
BCIDA-ACM-LHT_RL-0809_XX_00-DR-EO-0012	12 of 56	A	M01

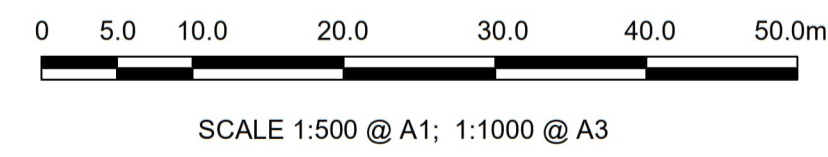
DO NOT SCALE USE FIGURED DIMENSIONS ONLY



C:\Users\andrew.bingham\OneDrive - AECOM Directory\Bus Connects\Tallaght Planning Phase\Lighting\BCIDA-ACM-LHT_RL-0809_XX_00-DR-EO-0013.dwg

LEGEND:

- LIGHTING COLUMN (PROPOSED)
- ^H HERITAGE LIGHTING COLUMN (PROPOSED)
- LIGHTING COLUMN (RETAINED)
- ^H HERITAGE LIGHTING COLUMN (RETAINED)
- LIGHTING COLUMN (REMOVED)
- ^H HERITAGE LIGHTING COLUMN (REMOVED)
- TREE
- SITE BOUNDARY LINE
- TEMPORARY SITE BOUNDARY LINE



NOTES:

1. LIGHTING COLUMN LOCATIONS ARE INDICATIVE.
2. SPECIFICATIONS TO BE DEVELOPED AS PART OF DETAILED DESIGN.

Disclaimer
 a. © National Transport Authority (NTA) 2023. This drawing is confidential and the copyright in it is owned by NTA. This drawing must not be either loaned, copied or otherwise reproduced in whole or in part or used for any purpose without the prior permission of NTA.
 b. This drawing is to be used for the design element identified in the titlebox. Other information shown is to be considered indicative only. The drawing is to be read in conjunction with all other relevant design drawings.
 c. O.S. data used for plans are printed under © Ordnance Survey Ireland Government of Ireland. All rights reserved. Licence Number 2023/OS_NMA_180 National Transport Authority. All elevations are in metres and relate to OSI Geoid Model (OSGM15) Mean Head. All Co-ordinates are in Irish Transverse Mercator Grid (ITM) as defined by OSI active local GPS station.
 d. Information concerning the position of apparatus shown on this drawing is based on drawings supplied by the utility owners and/or the utility works contractor, whilst every care has been taken in the preparation of this drawing, positions should be taken as approximate and are intended for general guidance only and no representation is made by the NTA as to the accuracy, completeness, sufficiency or otherwise of this drawing and the position of the apparatus. The information contained herein does not purport to be comprehensive or final as the apparatus is subject to being altered and/or superceded. Recipients should not rely on this information. Any liabilities are hereby expressly disclaimed.
 e. The information contained herein has been provided by the NTA but does not purport to be comprehensive or final. Recipients should not rely on the information. Neither the NTA nor any of its directors, officers, employees, agents, stakeholders or advisers make any representation or warranty as to, or accept any liability or responsibility in relation to, the adequacy, accuracy, reasonableness or completeness of the information provided as part of this document or any matter on which the information is based (including but not limited to loss or damage arising as a result of reliance by recipients on the information or any part of it). Any liabilities are hereby expressly disclaimed.

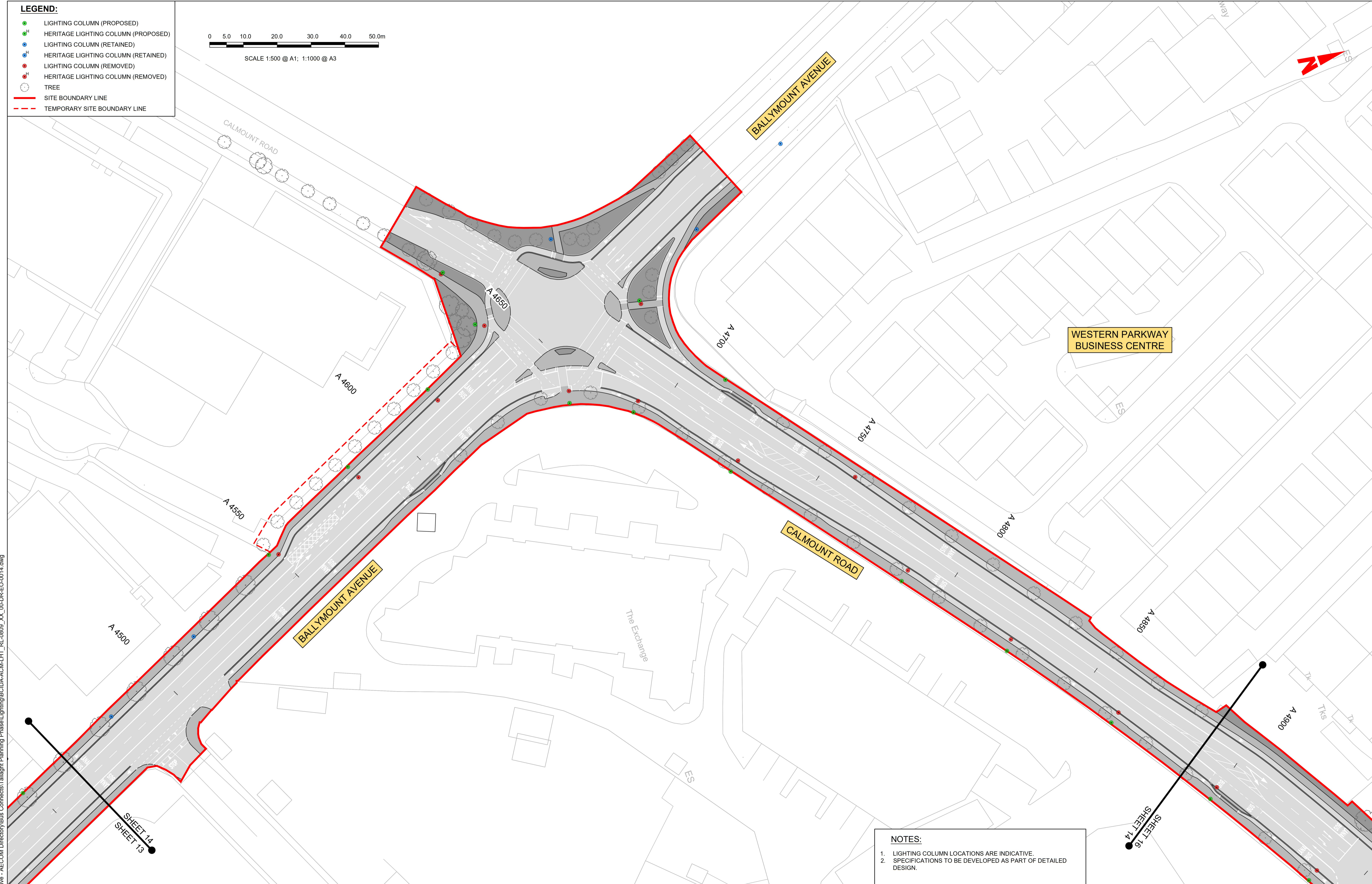
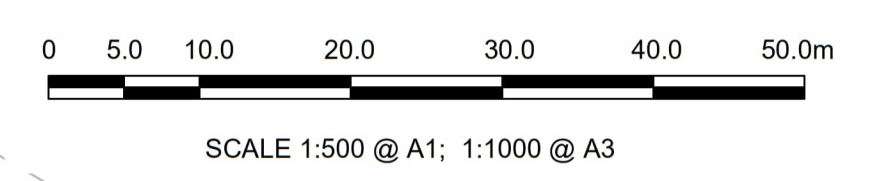
Rev	Date	Drn	Chk'd	App'd	Description
M01	23/03/23	EM	AD	CA	ISSUE FOR PHASE 4: PLANNING

Date	Scale	Drawn	Checked	Approved	
23/03/23	1:500 @ A1 1:1000 @ A3	E.MINCHER	A.DUGGAN	C.ACTON	
Project Code	Originator Code	QMS Code			
BCIDA	ACM				

Programme Title BUSCONNECTS DUBLIN CORE BUS CORRIDORS INFRASTRUCTURE WORKS			
Drawing Title TALLAGHT/CLONDALKIN TO CITY CENTRE CORE BUS CORRIDOR SCHEME STREET LIGHTING			
Drawing File Name	Sheet Number	Status	Rev
BCIDA-ACM-LHT_RL-0809_XX_00-DR-EO-0013	13 of 56	A	M01

DO NOT SCALE USE FIGURED DIMENSIONS ONLY

- LEGEND:**
- LIGHTING COLUMN (PROPOSED)
 - ^H HERITAGE LIGHTING COLUMN (PROPOSED)
 - LIGHTING COLUMN (RETAINED)
 - ^H HERITAGE LIGHTING COLUMN (RETAINED)
 - LIGHTING COLUMN (REMOVED)
 - ^H HERITAGE LIGHTING COLUMN (REMOVED)
 - TREE
 - SITE BOUNDARY LINE
 - TEMPORARY SITE BOUNDARY LINE



- NOTES:**
1. LIGHTING COLUMN LOCATIONS ARE INDICATIVE.
 2. SPECIFICATIONS TO BE DEVELOPED AS PART OF DETAILED DESIGN.

C:\Users\andrew.bingham\OneDrive - AECOM Directory\Bus Connects\Tallaght Planning Phase\Lighting\BCIDA-ACM-LHT_RL-0809_XX_00-DR-EO-0014.dwg

Disclaimer

a. © National Transport Authority (NTA) 2023. This drawing is confidential and the copyright in it is owned by NTA. This drawing must not be either loaned, copied or otherwise reproduced in whole or in part or used for any purpose without the prior permission of NTA.

b. This drawing is to be used for the design element identified in the titleblock. Other information shown is to be considered indicative only. The drawing is to be read in conjunction with all other relevant design drawings.

c. O.S. data used for plans are printed under © Ordnance Survey Ireland Government of Ireland. All rights reserved. Licence Number 2023/OSI_NMA_180 National Transport Authority. All elevations are in metres and relate to OSI Geoid Model (OSGM15) Malin Head. All Co-ordinates are in Irish Transverse Mercator Grid (ITM) as defined by OSI active local GPS station.

d. Information concerning the position of apparatus shown on this drawing is based on drawings supplied by the utility owners and/or the utility works contractor, whilst every care has been taken in the preparation of this drawing, positions should be taken as approximate and are intended for general guidance only and no representation is made by the NTA as to the accuracy, completeness, sufficiency or otherwise of this drawing and the position of the apparatus. The information contained herein does not purport to be comprehensive or final as the apparatus is subject to being altered and/or superceded. Recipients should not rely on this information. Any liabilities are hereby expressly disclaimed.

e. The information contained herein has been provided by the NTA but does not purport to be comprehensive or final. Recipients should not rely on the information. Neither the NTA nor any of its directors, officers, employees, agents, stakeholders or advisers make any representation or warranty as to, or accept any liability or responsibility in relation to the adequacy, accuracy, reasonableness or completeness of the information provided as part of this document or any matter on which the information is based (including but not limited to loss or damage arising as a result of reliance by recipients on the information or any part of it). Any liabilities are hereby expressly disclaimed.



Rev	Date	Drn	Chk'd	App'd	Description
M01	23/03/23	EM	AD	CA	ISSUE FOR PHASE 4: PLANNING

Client: **NTA** Údarás Náisiúnta Iompair National Transport Authority

Date: 23/03/23

Scale: 1:500 @ A1, 1:1000 @ A3

Project Code: BCIDA, Originator Code: ACM

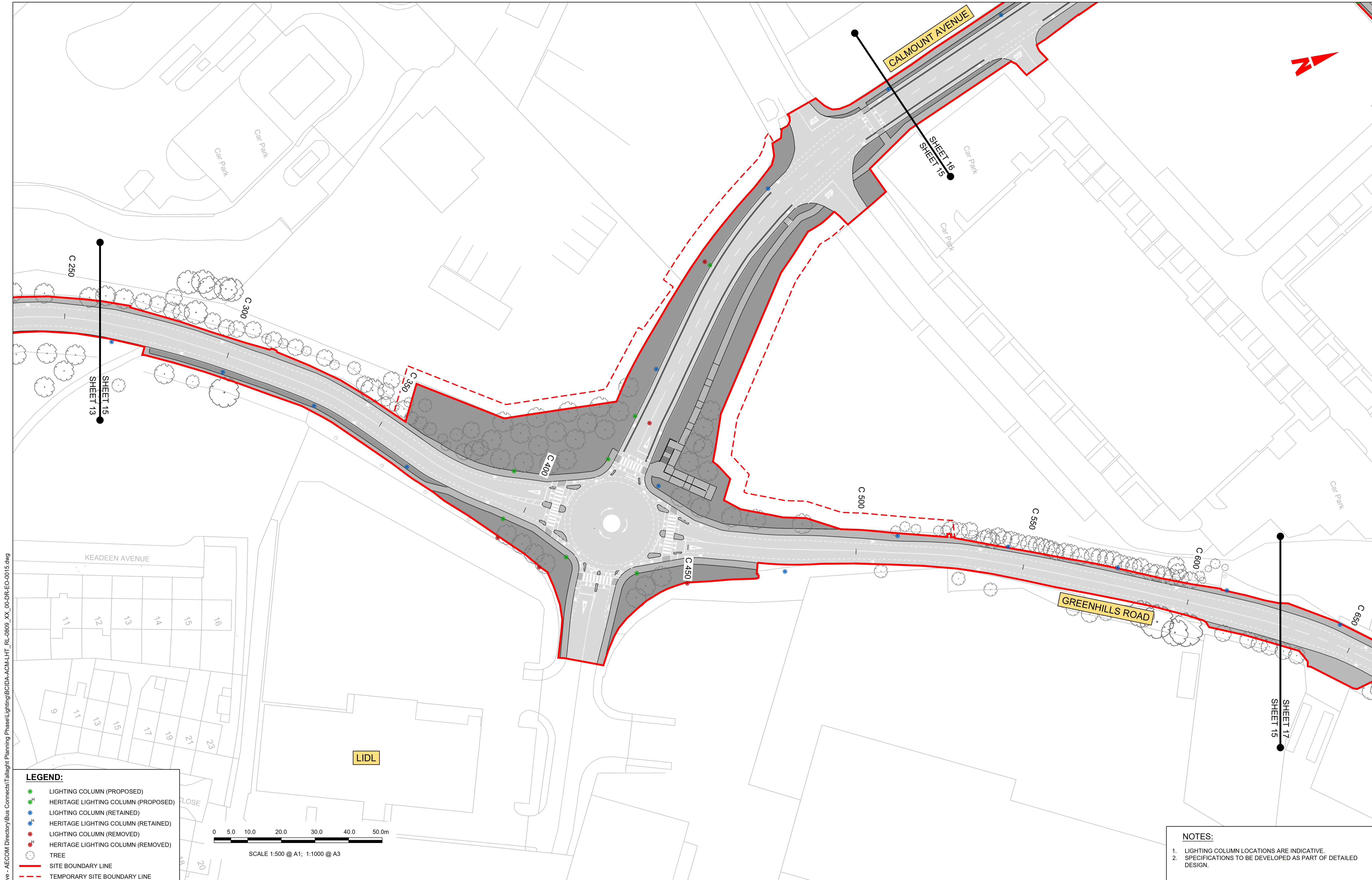
Engineering Designer: **AECOM**, **MOTT MACDONALD**

Drawn: E.MINCHER, Checked: A.DUGGAN, Approved: C.ACTON

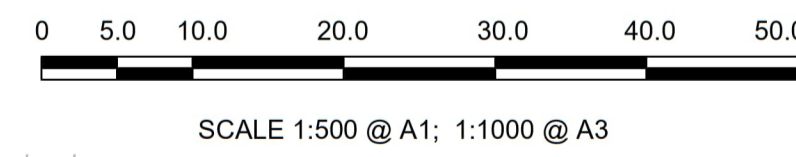
QMS Code:

Programme Title: BUSCONNECTS DUBLIN CORE BUS CORRIDORS INFRASTRUCTURE WORKS			
Drawing Title: TALLAGHT/CLONDALKIN TO CITY CENTRE CORE BUS CORRIDOR SCHEME STREET LIGHTING			
Drawing File Name: BCIDA-ACM-LHT_RL-0809_XX_00-DR-EO-0014	Sheet Number: 14 of 56	Status: A	Rev: M01

DO NOT SCALE USE FIGURED DIMENSIONS ONLY



- LEGEND:**
- LIGHTING COLUMN (PROPOSED)
 - ^H HERITAGE LIGHTING COLUMN (PROPOSED)
 - LIGHTING COLUMN (RETAINED)
 - ^H HERITAGE LIGHTING COLUMN (RETAINED)
 - LIGHTING COLUMN (REMOVED)
 - ^H HERITAGE LIGHTING COLUMN (REMOVED)
 - TREE
 - SITE BOUNDARY LINE
 - - - TEMPORARY SITE BOUNDARY LINE



- NOTES:**
1. LIGHTING COLUMN LOCATIONS ARE INDICATIVE.
 2. SPECIFICATIONS TO BE DEVELOPED AS PART OF DETAILED DESIGN.

C:\Users\andrew.bingham\OneDrive - AECOM Directory\Bus Connects\Tallaght Planning Phase\Lighting\BCIDA-ACM-LHT_RL-0809_XX_00-DR-EO-0015.dwg

Disclaimer

a. © National Transport Authority (NTA) 2023. This drawing is confidential and the copyright in it is owned by NTA. This drawing must not be either loaned, copied or otherwise reproduced in whole or in part or used for any purpose without the prior permission of NTA.

b. This drawing is to be used for the design element identified in the titlebox. Other information shown is to be considered indicative only. The drawing is to be read in conjunction with all other relevant design drawings.

c. O.S. data used for plans are printed under © Ordnance Survey Ireland Government of Ireland. All rights reserved. Licence Number 2023/OS_NMA_180 National Transport Authority. All elevations are in metres and relate to OSi Geoid Model (OSGM15) Mean Head. All Co-ordinates are in Irish Transverse Mercator Grid (ITM) as defined by OSI active local GPS station.

d. Information concerning the position of apparatus shown on this drawing is based on drawings supplied by the utility owners and/or the utility works contractor, whilst every care has been taken in the preparation of this drawing, positions should be taken as approximate and are intended for general guidance only and no representation is made by the NTA as to the accuracy, completeness, sufficiency or otherwise of this drawing and the position of the apparatus. The information contained herein does not purport to be comprehensive or final as the apparatus is subject to being altered and/or superceded. Recipients should not rely on this information. Any liabilities are hereby expressly disclaimed.

e. The information contained herein has been provided by the NTA but does not purport to be comprehensive or final. Recipients should not rely on the information. Neither the NTA nor any of its directors, officers, employees, agents, stakeholders or advisers make any representation or warranty as to, or accept any liability or responsibility in relation to, the adequacy, accuracy, reasonableness or completeness of the information provided as part of this document or any matter on which the information is based (including but not limited to loss or damage arising as a result of reliance by recipients on the information or any part of it). Any liabilities are hereby expressly disclaimed.

Rev	Date	Drn	Chk'd	App'd	Description
M01	23/03/23	EM	AD	CA	ISSUE FOR PHASE 4: PLANNING

Client

Údarás Náisiúnta Iompair
National Transport Authority

Engineering Designer

Drawn: E.MINCHER
Checked: A.DUGGAN
Approved: C.ACTON

Programme Title

BUSCONNECTS DUBLIN
CORE BUS CORRIDORS INFRASTRUCTURE WORKS

Drawing Title

TALLAGHT/CLONDALKIN TO CITY CENTRE CORE BUS CORRIDOR SCHEME
STREET LIGHTING

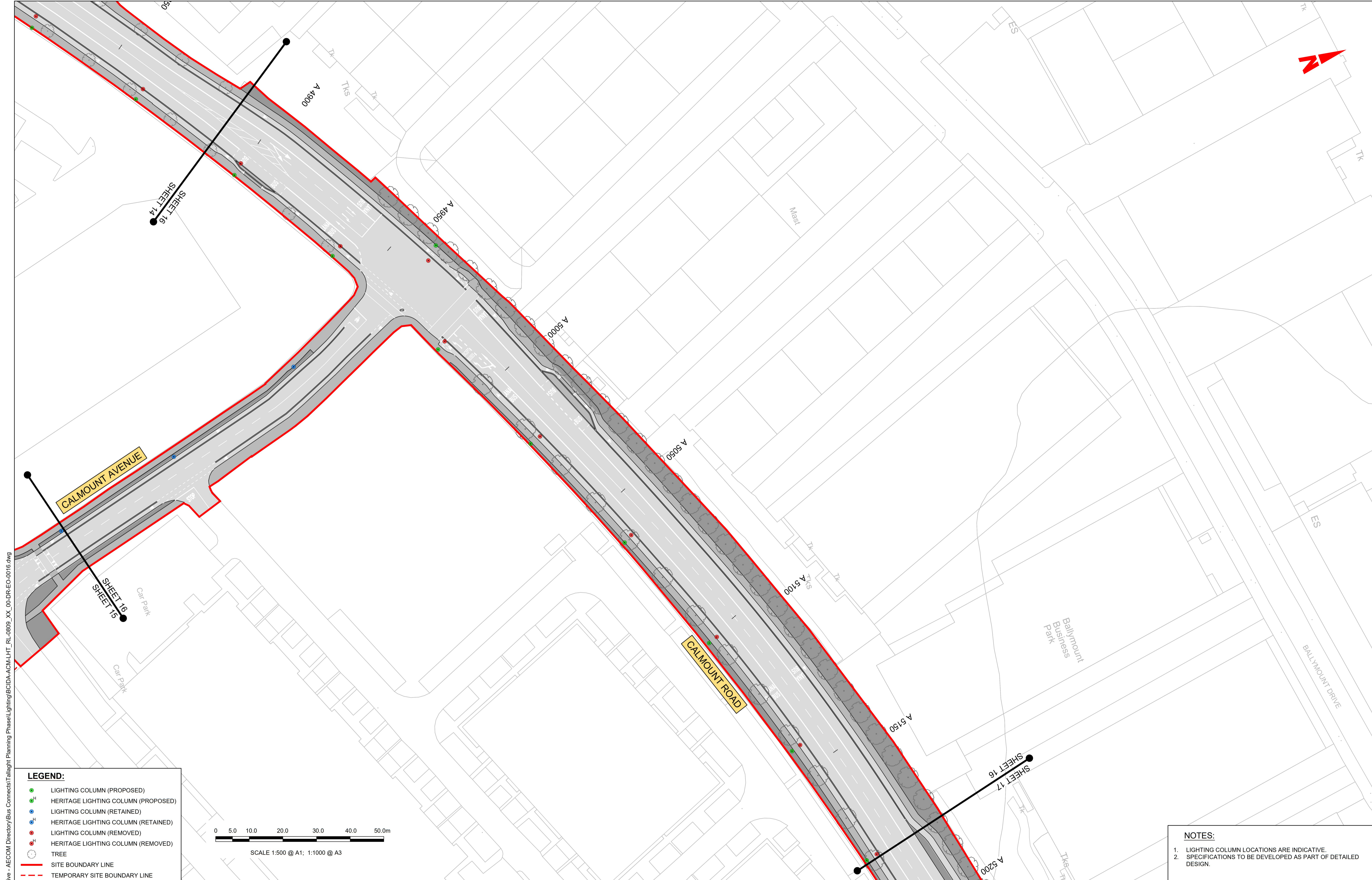
Drawing File Name: BCIDA-ACM-LHT_RL-0809_XX_00-DR-EO-0015

Sheet Number: 15 of 56

Status: A

Rev: M01

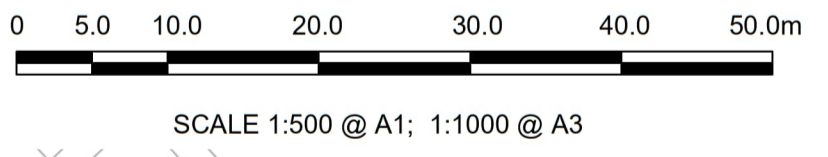
DO NOT SCALE USE FIGURED DIMENSIONS ONLY



C:\Users\andrew.bingham\OneDrive - AECOM Directory\Bus Connects\Tallaght Planning Phase\Lighting\BCIDA-ACM-LHT_RL-0809_XX_00-DR-EO-0016.dwg

LEGEND:

- LIGHTING COLUMN (PROPOSED)
- HERITAGE LIGHTING COLUMN (PROPOSED)
- LIGHTING COLUMN (RETAINED)
- HERITAGE LIGHTING COLUMN (RETAINED)
- LIGHTING COLUMN (REMOVED)
- HERITAGE LIGHTING COLUMN (REMOVED)
- TREE
- SITE BOUNDARY LINE
- TEMPORARY SITE BOUNDARY LINE



NOTES:

1. LIGHTING COLUMN LOCATIONS ARE INDICATIVE.
2. SPECIFICATIONS TO BE DEVELOPED AS PART OF DETAILED DESIGN.

Disclaimer

a. © National Transport Authority (NTA) 2023. This drawing is confidential and the copyright in it is owned by NTA. This drawing must not be either loaned, copied or otherwise reproduced in whole or in part or used for any purpose without the prior permission of NTA.

b. This drawing is to be used for the design element identified in the titlebox. Other information shown is to be considered indicative only. The drawing is to be read in conjunction with all other relevant design drawings.

c. O.S. data used for plans are printed under © Ordnance Survey Ireland Government of Ireland. All rights reserved. Licence Number 2023/OSI_NMA_180 National Transport Authority. All elevations are in metres and relate to OSI Geoid Model (OSGM15) Malin Head. All Co-ordinates are in Irish Transverse Mercator Grid (ITM) as defined by OSI active local GPS station.

d. Information concerning the position of apparatus shown on this drawing is based on drawings supplied by the utility owners and/or the utility works contractor, whilst every care has been taken in the preparation of this drawing, positions should be taken as approximate and are intended for general guidance only and no representation is made by the NTA as to the accuracy, completeness, sufficiency or otherwise of this drawing and the position of the apparatus. The information contained herein does not purport to be comprehensive or final as the apparatus is subject to being altered and/or superceded. Recipients should not rely on this information. Any liabilities are hereby expressly disclaimed.

e. The information contained herein has been provided by the NTA but does not purport to be comprehensive or final. Recipients should not rely on the information. Neither the NTA nor any of its directors, officers, employees, agents, stakeholders or advisers make any representation or warranty as to, or accept any liability or responsibility in relation to the adequacy, accuracy, reasonableness or completeness of the information provided as part of this document or any matter on which the information is based (including but not limited to loss or damage arising as a result of reliance by recipients on the information or any part of it). Any liabilities are hereby expressly disclaimed.



Rev	Date	Drm	Chk'd	App'd	Description
M01	23/03/23	EM	AD	CA	ISSUE FOR PHASE 4: PLANNING

Client

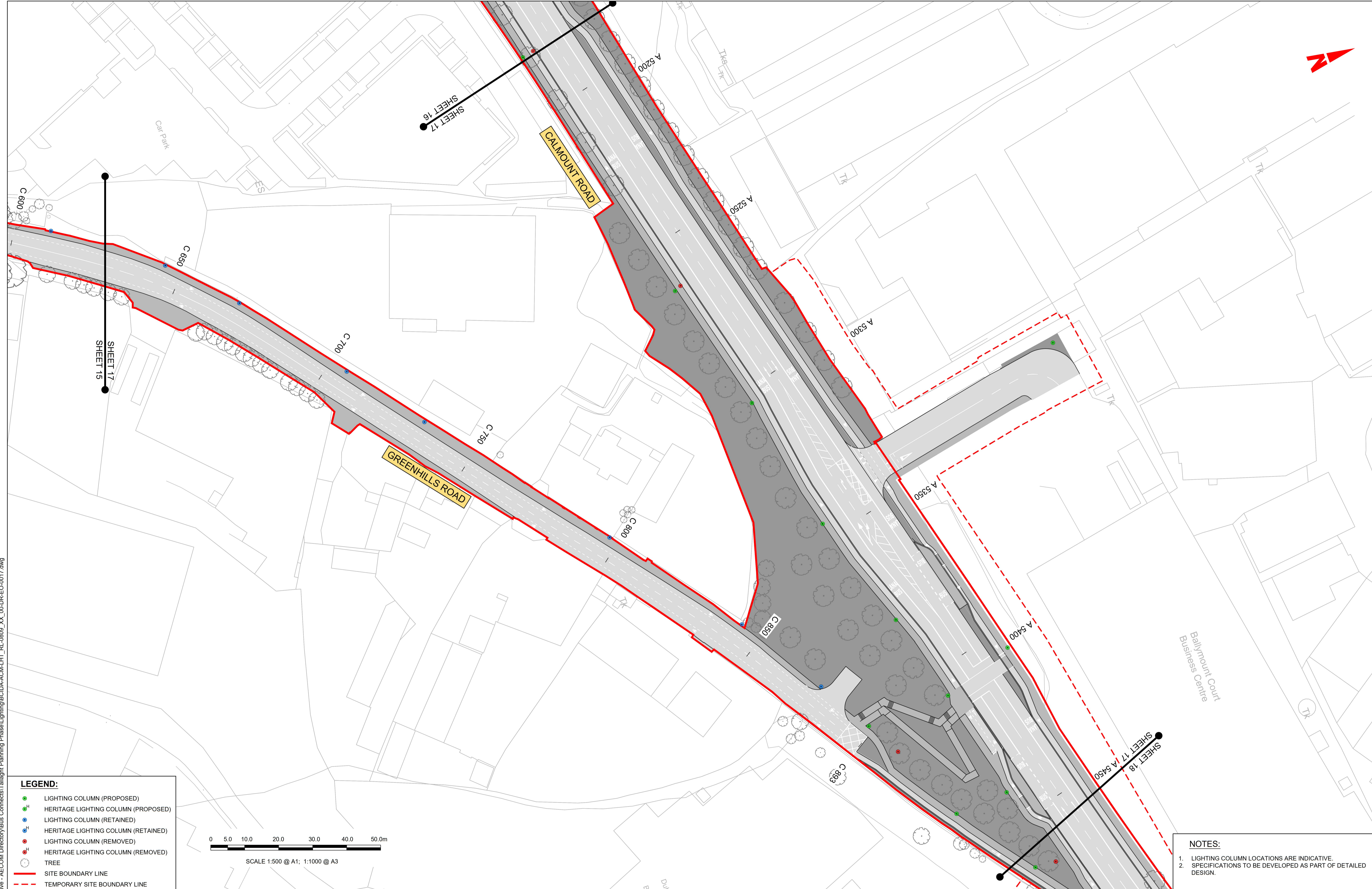
Date: 23/03/23
Project Code: BCIDA

Engineering Designer

Drawn: E.MINCHER
Checked: A.DUGGAN
Approved: C.ACTON

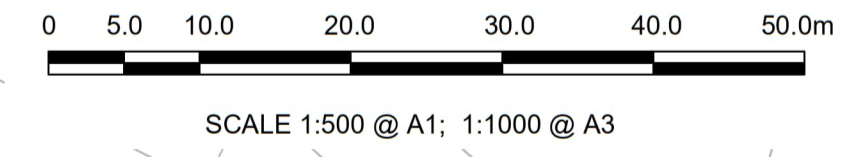
Programme Title BUSCONNECTS DUBLIN CORE BUS CORRIDORS INFRASTRUCTURE WORKS			
Drawing Title TALLAGHT/CLONDALKIN TO CITY CENTRE CORE BUS CORRIDOR SCHEME STREET LIGHTING			
Drawing File Name BCIDA-ACM-LHT_RL-0809_XX_00-DR-EO-0016	Sheet Number 16 of 56	Status A	Rev M01

DO NOT SCALE USE FIGURED DIMENSIONS ONLY



LEGEND:

- LIGHTING COLUMN (PROPOSED)
- HERITAGE LIGHTING COLUMN (PROPOSED)
- LIGHTING COLUMN (RETAINED)
- HERITAGE LIGHTING COLUMN (RETAINED)
- LIGHTING COLUMN (REMOVED)
- HERITAGE LIGHTING COLUMN (REMOVED)
- TREE
- SITE BOUNDARY LINE
- TEMPORARY SITE BOUNDARY LINE



NOTES:

1. LIGHTING COLUMN LOCATIONS ARE INDICATIVE.
2. SPECIFICATIONS TO BE DEVELOPED AS PART OF DETAILED DESIGN.

Disclaimer

a. © National Transport Authority (NTA) 2023. This drawing is confidential and the copyright in it is owned by NTA. This drawing must not be either loaned, copied or otherwise reproduced in whole or in part or used for any purpose without the prior permission of NTA.

b. This drawing is to be used for the design element identified in the titleblock. Other information shown is to be considered indicative only. The drawing is to be read in conjunction with all other relevant design drawings.

c. O.S. data used for plans are printed under © Ordnance Survey Ireland Government of Ireland. All rights reserved. Licence Number 2023/OSI_NMA_180 National Transport Authority. All elevations are in metres and relate to OSI Geoid Model (OSGM15) Malin Head. All Co-ordinates are in Irish Transverse Mercator Grid (ITM) as defined by OSI active local GPS station.

d. Information concerning the position of apparatus shown on this drawing is based on drawings supplied by the utility owners and/or the utility works contractor, whilst every care has been taken in the preparation of this drawing, positions should be taken as approximate and are intended for general guidance only and no representation is made by the NTA as to the accuracy, completeness, sufficiency or otherwise of this drawing and the position of the apparatus. The information contained herein does not purport to be comprehensive or final as the apparatus is subject to being altered and/or superseded. Recipients should not rely on this information. Any liabilities are hereby expressly disclaimed.

e. The information contained herein has been provided by the NTA but does not purport to be comprehensive or final. Recipients should not rely on the information. Neither the NTA nor any of its directors, officers, employees, agents, stakeholders or advisers make any representation or warranty as to, or accept any liability or responsibility in relation to, the adequacy, accuracy, reasonableness or completeness of the information provided as part of this document or any matter on which the information is based (including but not limited to loss or damage arising as a result of reliance by recipients on the information or any part of it). Any liabilities are hereby expressly disclaimed.



Rev	Date	Drm	Chk'd	App'd	Description
M01	23/03/23	EM	AD	CA	ISSUE FOR PHASE 4: PLANNING

Client: **NTA** Údarás Náisiúnta Iompair National Transport Authority

Date: 23/03/23

Scale: 1:500 @ A1, 1:1000 @ A3

Project Code: BCIDA, Originator Code: ACM

Engineering Designer: **AECOM**, **MOTT MACDONALD**

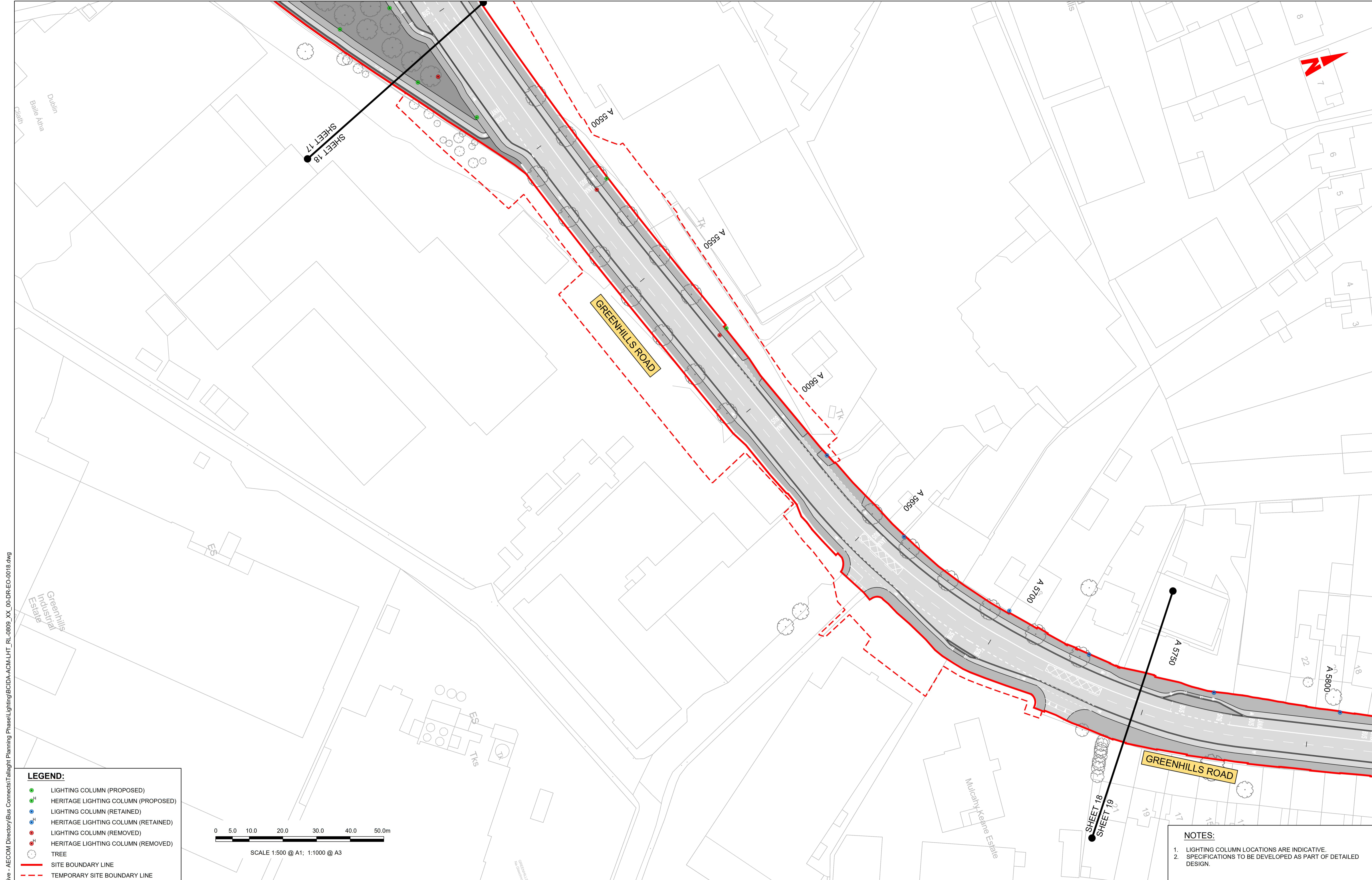
Drawn: E.MINCHER, Checked: A.DUGGAN, Approved: C.ACTON

QMS Code: [Blank]

Programme Title: BUSCONNECTS DUBLIN CORE BUS CORRIDORS INFRASTRUCTURE WORKS			
Drawing Title: TALLAGHT/CLONDALKIN TO CITY CENTRE CORE BUS CORRIDOR SCHEME STREET LIGHTING			
Drawing File Name: BCIDA-ACM-LHT_RL-0809_XX_00-DR-EO-0017	Sheet Number: 17 of 56	Status: A	Rev: M01

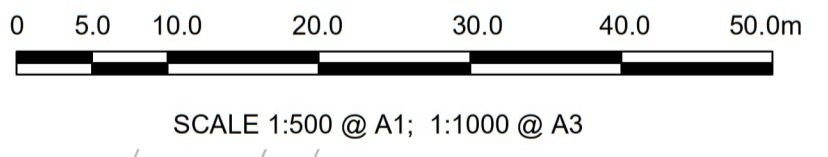
DO NOT SCALE USE FIGURED DIMENSIONS ONLY

C:\Users\andrew.bingham\OneDrive - AECOM Directory\Bus Connects\Tallaght Planning Phase\Lighting\BCIDA-ACM-LHT_RL-0809_XX_00-DR-EO-0017.dwg



LEGEND:

- LIGHTING COLUMN (PROPOSED)
- HERITAGE LIGHTING COLUMN (PROPOSED)
- LIGHTING COLUMN (RETAINED)
- HERITAGE LIGHTING COLUMN (RETAINED)
- LIGHTING COLUMN (REMOVED)
- HERITAGE LIGHTING COLUMN (REMOVED)
- TREE
- SITE BOUNDARY LINE
- TEMPORARY SITE BOUNDARY LINE



NOTES:

- LIGHTING COLUMN LOCATIONS ARE INDICATIVE.
- SPECIFICATIONS TO BE DEVELOPED AS PART OF DETAILED DESIGN.

C:\Users\andrew.bingham\OneDrive - AECOM Directory\Bus Connects\Tallaght Planning Phase\Lighting\BCIDA-ACM-LHT_RL-0809_XX_00-DR-EO-0018.dwg

Disclaimer

a. © National Transport Authority (NTA) 2023. This drawing is confidential and the copyright in it is owned by NTA. This drawing must not be either loaned, copied or otherwise reproduced in whole or in part or used for any purpose without the prior permission of NTA.

b. This drawing is to be used for the design element identified in the titlebox. Other information shown is to be considered indicative only. The drawing is to be read in conjunction with all other relevant design drawings.

c. O.S. data used for plans are printed under © Ordnance Survey Ireland Government of Ireland. All rights reserved. Licence Number 2023/OSI_NMA_180 National Transport Authority. All elevations are in metres and relate to OSI Geoid Model (OSGM15) Malin Head. All Co-ordinates are in Irish Transverse Mercator Grid (ITM) as defined by OSI active local GPS station.

d. Information concerning the position of apparatus shown on this drawing is based on drawings supplied by the utility owners and/or the utility works contractor, whilst every care has been taken in the preparation of this drawing, positions should be taken as approximate and are intended for general guidance only and no representation is made by the NTA as to the accuracy, completeness, sufficiency or otherwise of this drawing and the position of the apparatus. The information contained herein does not purport to be comprehensive or final as the apparatus is subject to being altered and/or superceded. Recipients should not rely on this information. Any liabilities are hereby expressly disclaimed.

e. The information contained herein has been provided by the NTA but does not purport to be comprehensive or final. Recipients should not rely on the information. Neither the NTA nor any of its directors, officers, employees, agents, stakeholders or advisers make any representation or warranty as to, or accept any liability or responsibility in relation to the adequacy, accuracy, reasonableness or completeness of the information provided as part of this document or any matter on which the information is based (including but not limited to loss or damage arising as a result of reliance by recipients on the information or any part of it). Any liabilities are hereby expressly disclaimed.



Rev	Date	Drn	Chk'd	App'd	Description
M01	23/03/23	EM	AD	CA	ISSUE FOR PHASE 4: PLANNING

Client: **NTA**
Údarás Náisiúnta Iompair
National Transport Authority

Engineering Designer: **AECOM** MOTT MACDONALD

Date: 23/03/23
Scale: 1:500 @ A1, 1:1000 @ A3

Project Code: BCIDA
Originator Code: ACM

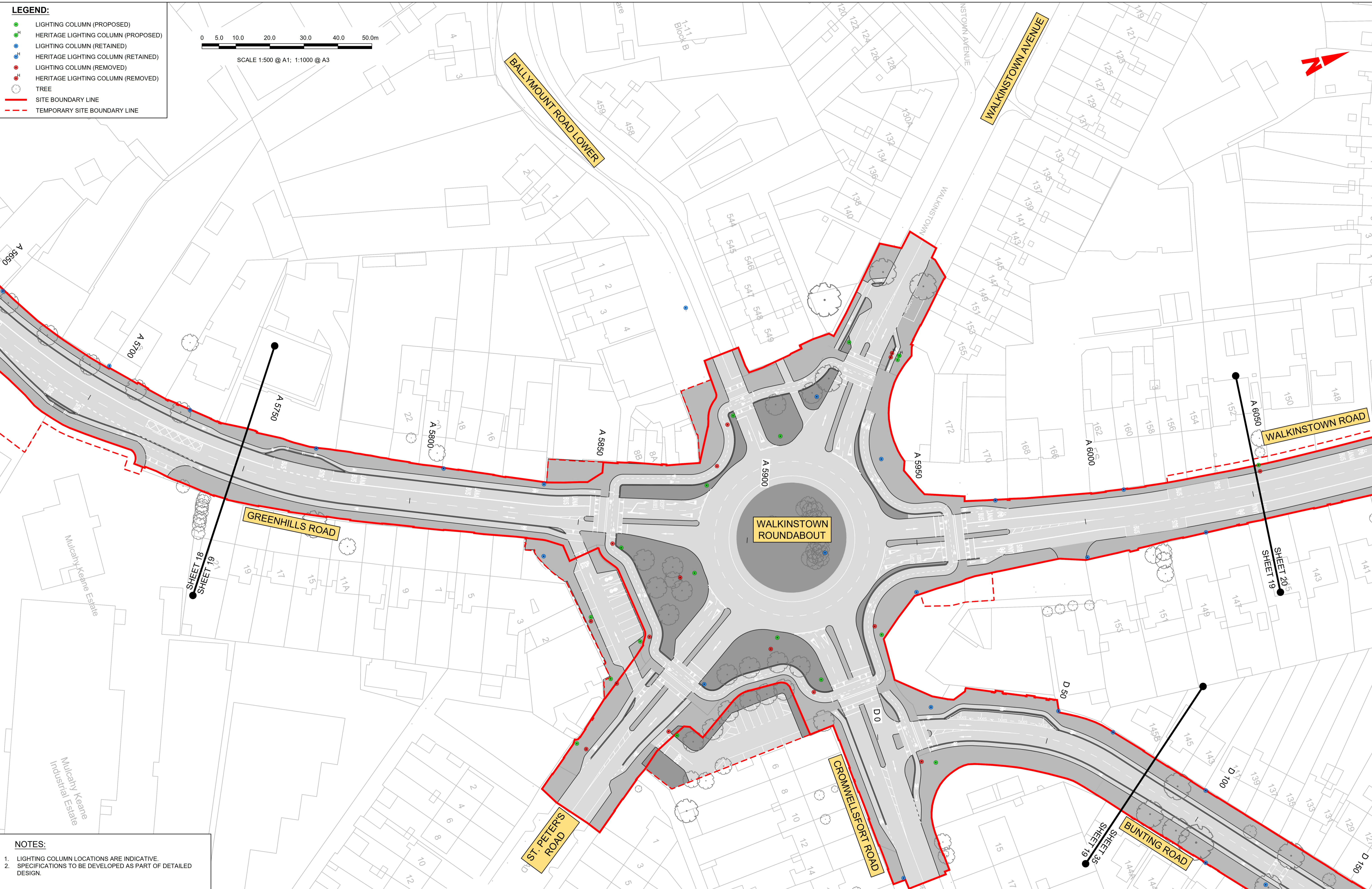
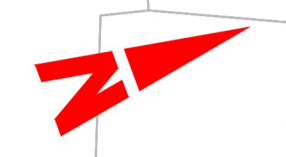
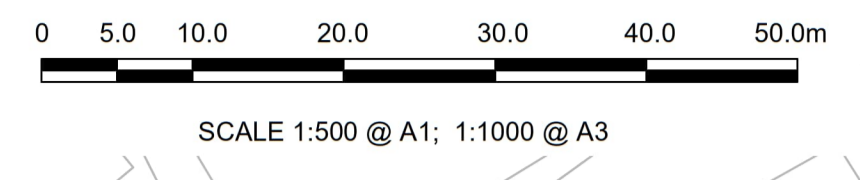
Drawn: E.MINCHER
Checked: A.DUGGAN
Approved: C.ACTON

QMS Code:

Programme Title: BUSCONNECTS DUBLIN CORE BUS CORRIDORS INFRASTRUCTURE WORKS			
Drawing Title: TALLAGHT/CLONDALKIN TO CITY CENTRE CORE BUS CORRIDOR SCHEME STREET LIGHTING			
Drawing File Name: BCIDA-ACM-LHT_RL-0809_XX_00-DR-EO-0018	Sheet Number: 18 of 56	Status: A	Rev: M01

DO NOT SCALE USE FIGURED DIMENSIONS ONLY

- LEGEND:**
- LIGHTING COLUMN (PROPOSED)
 - HERITAGE LIGHTING COLUMN (PROPOSED)
 - LIGHTING COLUMN (RETAINED)
 - HERITAGE LIGHTING COLUMN (RETAINED)
 - LIGHTING COLUMN (REMOVED)
 - HERITAGE LIGHTING COLUMN (REMOVED)
 - TREE
 - SITE BOUNDARY LINE
 - TEMPORARY SITE BOUNDARY LINE



- NOTES:**
1. LIGHTING COLUMN LOCATIONS ARE INDICATIVE.
 2. SPECIFICATIONS TO BE DEVELOPED AS PART OF DETAILED DESIGN.

Disclaimer

a. © National Transport Authority (NTA) 2023. This drawing is confidential and the copyright in it is owned by NTA. This drawing must not be either loaned, copied or otherwise reproduced in whole or in part or used for any purpose without the prior permission of NTA.

b. This drawing is to be used for the design element identified in the titlebox. Other information shown is to be considered indicative only. The drawing is to be read in conjunction with all other relevant design drawings.

c. O.S. data used for plans are printed under © Ordnance Survey Ireland Government of Ireland. All rights reserved. Licence Number 2023/OSI_NMA_180 National Transport Authority. All elevations are in metres and relate to OSI Geoid Model (OSGM15) Mean Head. All Co-ordinates are in Irish Transverse Mercator Grid (ITM) as defined by OSI active local GPS station.

d. Information concerning the position of apparatus shown on this drawing is based on drawings supplied by the utility owners and/or the utility works contractor, whilst every care has been taken in the preparation of this drawing, positions should be taken as approximate and are intended for general guidance only and no representation is made by the NTA as to the accuracy, completeness, sufficiency or otherwise of this information. The information contained herein does not purport to be comprehensive or final as the apparatus is subject to being altered and/or superceded. Recipients should not rely on this information. Any liabilities are hereby expressly disclaimed.

e. The information contained herein has been provided by the NTA but does not purport to be comprehensive or final. Recipients should not rely on the information. Neither the NTA nor any of its directors, officers, employees, agents, stakeholders or advisers make any representation or warranty as to, or accept any liability or responsibility in relation to, the adequacy, accuracy, reasonableness or completeness of the information provided as part of this document or any matter on which the information is based (including but not limited to loss or damage arising as a result of reliance by recipients on the information or any part of it). Any liabilities are hereby expressly disclaimed.

Rev	Date	Drn	Chk'd	App'd	Description
M01	23/03/23	EM	AD	CA	ISSUE FOR PHASE 4: PLANNING

Client: **NTA**
Údarás Náisiúnta Iompair
National Transport Authority

Engineering Designer: **AECOM** **MOTT MACDONALD**

Date: 23/03/23
Scale: 1:500 @ A1, 1:1000 @ A3

Project Code: BCIDA
Originator Code: ACM

Drawn: E.MINCHER
Checked: A.DUGGAN
Approved: C.ACTON

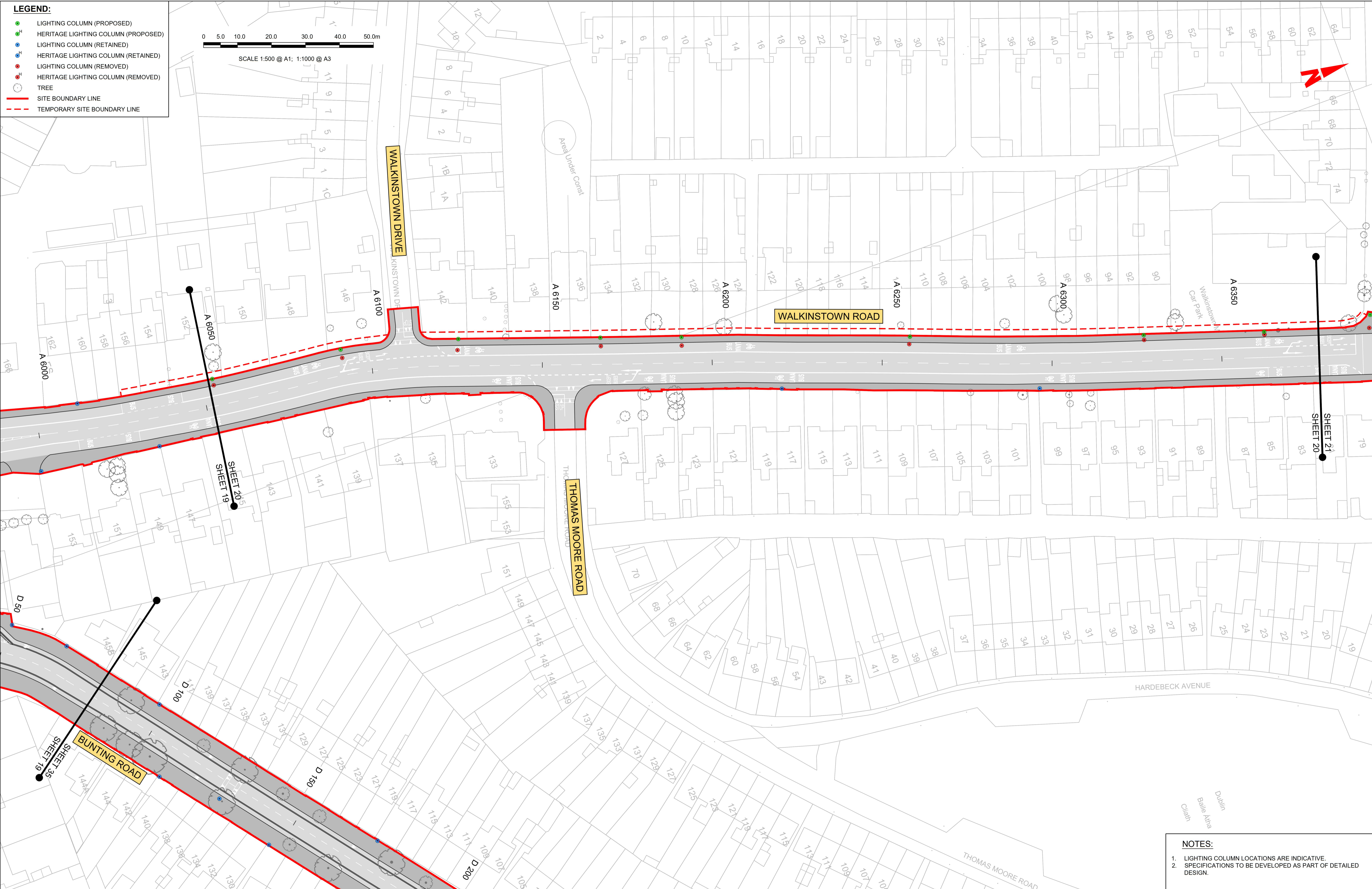
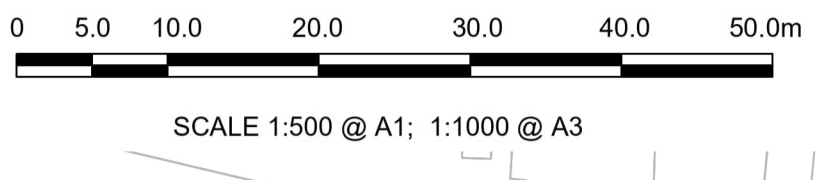
Programme Title: BUSCONNECTS DUBLIN CORE BUS CORRIDORS INFRASTRUCTURE WORKS			
Drawing Title: TALLAGHT/CLONDALKIN TO CITY CENTRE CORE BUS CORRIDOR SCHEME STREET LIGHTING			
Drawing File Name: BCIDA-ACM-LHT_RL-0809_XX_00-DR-EO-0019	Sheet Number: 19 of 56	Status: A	Rev: M01

DO NOT SCALE USE FIGURED DIMENSIONS ONLY

C:\Users\andrew.bingham\OneDrive - AECOM\Documents\Lighting\Phase4\Planning\PhaseLighting\BCIDA-ACM-LHT_RL_0809_XX_00-DR-EO-0019.dwg

LEGEND:

- LIGHTING COLUMN (PROPOSED)
- HERITAGE LIGHTING COLUMN (PROPOSED)
- LIGHTING COLUMN (RETAINED)
- HERITAGE LIGHTING COLUMN (RETAINED)
- LIGHTING COLUMN (REMOVED)
- HERITAGE LIGHTING COLUMN (REMOVED)
- TREE
- SITE BOUNDARY LINE
- TEMPORARY SITE BOUNDARY LINE



NOTES:

1. LIGHTING COLUMN LOCATIONS ARE INDICATIVE.
2. SPECIFICATIONS TO BE DEVELOPED AS PART OF DETAILED DESIGN.

Disclaimer
 a. © National Transport Authority (NTA) 2023. This drawing is confidential and the copyright in it is owned by NTA. This drawing must not be either loaned, copied or otherwise reproduced in whole or in part or used for any purpose without the prior permission of NTA.
 b. This drawing is to be used for the design element identified in the titleblock. Other information shown is to be considered indicative only. The drawing is to be read in conjunction with all other relevant design drawings.
 c. O.S. data used for plans are printed under © Ordnance Survey Ireland Government of Ireland. All rights reserved. Licence Number 2023/OSI-NMA_180 National Transport Authority. All elevations are in metres and relate to OSI Geoid Model (OSGM15) Malin Head. All Co-ordinates are in Irish Transverse Mercator Grid (ITM) as defined by OSI active local GPS station.
 d. Information concerning the position of apparatus shown on this drawing is based on drawings supplied by the utility owners and/or the utility works contractor, whilst every care has been taken in the preparation of this drawing, positions should be taken as approximate and are intended for general guidance only and no representation is made by the NTA as to the accuracy, completeness, sufficiency or otherwise of this drawing and the position of the apparatus. The information contained herein does not purport to be comprehensive or final as the apparatus is subject to being altered and/or superceded. Recipients should not rely on this information. Any liabilities are hereby expressly disclaimed.
 e. The information contained herein has been provided by the NTA but does not purport to be comprehensive or final. Recipients should not rely on the information. Neither the NTA nor any of its directors, officers, employees, agents, stakeholders or advisers make any representation or warranty as to, or accept any liability or responsibility in relation to, the adequacy, accuracy, reasonableness or completeness of the information provided as part of this document or any matter on which the information is based (including but not limited to loss or damage arising as a result of reliance by recipients on the information or any part of it). Any liabilities are hereby expressly disclaimed.

Project Ireland 2040
 Building Ireland's Future

Rev	Date	Drn	Chk'd	App'd	Description
M01	23/03/23	EM	AD	CA	ISSUE FOR PHASE 4: PLANNING

Client: **NTA**
 Údarás Náisiúnta Iompair
 National Transport Authority

Date: 23/03/23
 Project Code: BCIDA

Scale: 1:500 @ A1
 1:1000 @ A3

Originator Code: ACM

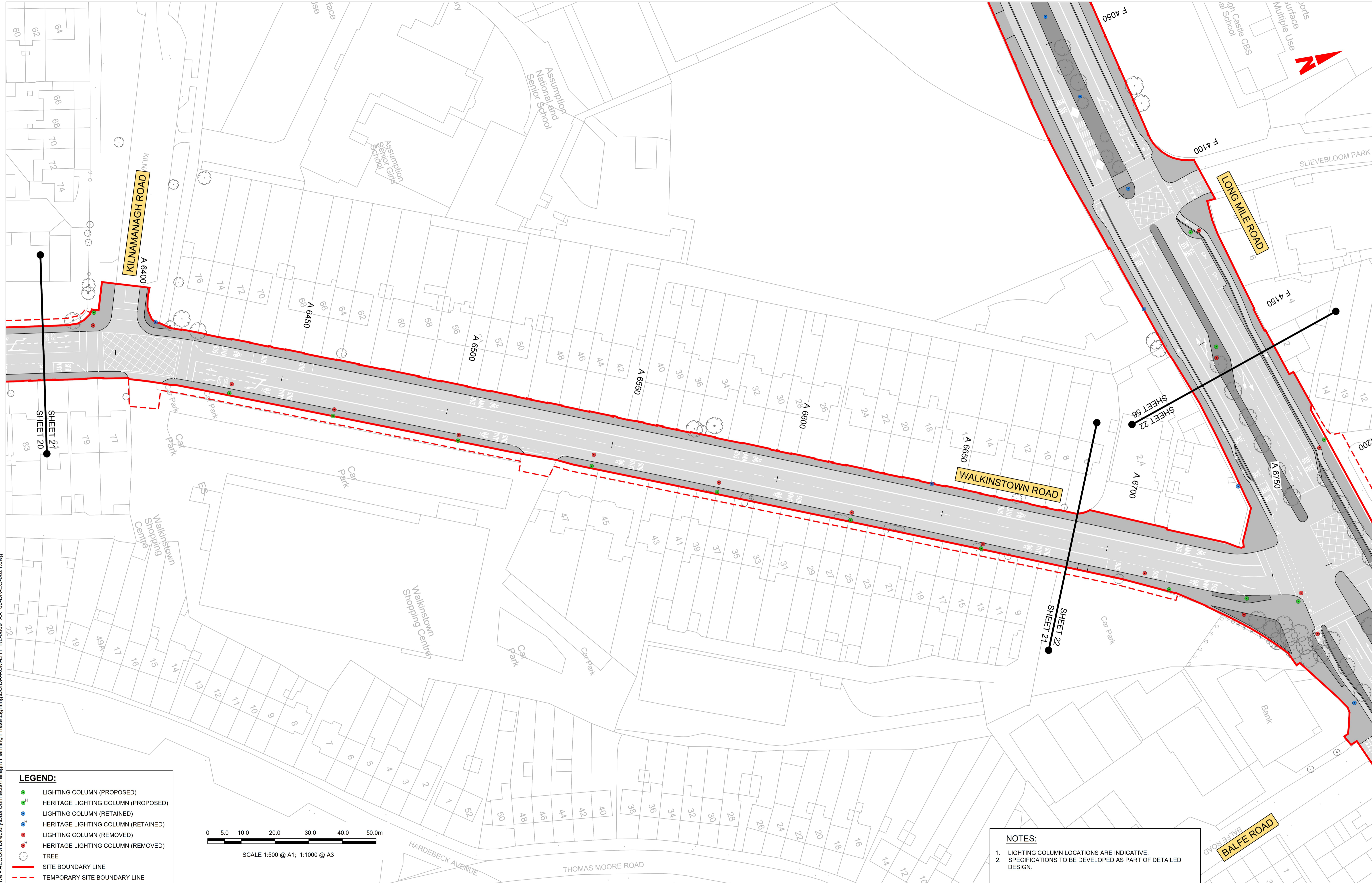
Engineering Designer: **AECOM**
 Drawn: E.MINCHER
 Checked: A.DUGGAN
 QMS Code:

Approved: **MOTT MACDONALD**
 Approved: C.ACTON

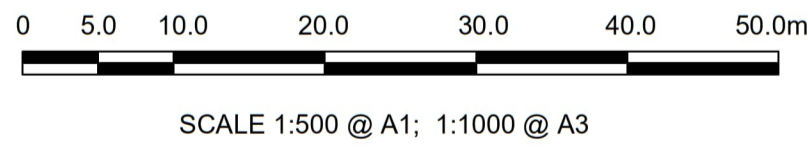
Programme Title BUSCONNECTS DUBLIN CORE BUS CORRIDORS INFRASTRUCTURE WORKS			
Drawing Title TALLAGHT/CLONDALKIN TO CITY CENTRE CORE BUS CORRIDOR SCHEME STREET LIGHTING			
Drawing File Name BCIDA-ACM-LHT_RL-0809_XX_00-DR-EO-0020	Sheet Number 20 of 56	Status A	Rev M01

DO NOT SCALE USE FIGURED DIMENSIONS ONLY

C:\Users\andrew.bingham\OneDrive - AECOM Directory\Bis Connects\Tallaght Planning Phase\Lighting\BCIDA-ACM-LHT_RL-0809_XX_00-DR-EO-0020.dwg



- LEGEND:**
- LIGHTING COLUMN (PROPOSED)
 - HERITAGE LIGHTING COLUMN (PROPOSED)
 - LIGHTING COLUMN (RETAINED)
 - HERITAGE LIGHTING COLUMN (RETAINED)
 - LIGHTING COLUMN (REMOVED)
 - HERITAGE LIGHTING COLUMN (REMOVED)
 - TREE
 - SITE BOUNDARY LINE
 - TEMPORARY SITE BOUNDARY LINE



- NOTES:**
1. LIGHTING COLUMN LOCATIONS ARE INDICATIVE.
 2. SPECIFICATIONS TO BE DEVELOPED AS PART OF DETAILED DESIGN.

Disclaimer

a. © National Transport Authority (NTA) 2023. This drawing is confidential and the copyright in it is owned by NTA. This drawing must not be either loaned, copied or otherwise reproduced in whole or in part or used for any purpose without the prior permission of NTA.

b. This drawing is to be used for the design element identified in the titleblock. Other information shown is to be considered indicative only. The drawing is to be read in conjunction with all other relevant design drawings.

c. O.S. data used for plans are printed under © Ordnance Survey Ireland Government of Ireland. All rights reserved. Licence Number 2023/OSI_NMA_180 National Transport Authority. All elevations are in metres and relate to OSI Geoid Model (OSGM15) Malin Head. All Co-ordinates are in Irish Transverse Mercator Grid (ITM) as defined by OSI active local GPS station.

d. Information concerning the position of apparatus shown on this drawing is based on drawings supplied by the utility owners and/or the utility works contractor, whilst every care has been taken in the preparation of this drawing, positions should be taken as approximate and are intended for general guidance only and no representation is made by the NTA as to the accuracy, completeness, sufficiency or otherwise of this drawing and the position of the apparatus. The information contained herein does not purport to be comprehensive or final as the apparatus is subject to being altered and/or superceded. Recipients should not rely on this information. Any liabilities are hereby expressly disclaimed.

e. The information contained herein has been provided by the NTA but does not purport to be comprehensive or final. Recipients should not rely on the information. Neither the NTA nor any of its directors, officers, employees, agents, stakeholders or advisers make any representation or warranty as to, or accept any liability or responsibility in relation to, the adequacy, accuracy, reasonableness or completeness of the information provided as part of this document or any matter on which the information is based (including but not limited to loss or damage arising as a result of reliance by recipients on the information or any part of it). Any liabilities are hereby expressly disclaimed.



Rev	Date	Drn	Chk'd	App'd	Description
M01	23/03/23	EM	AD	CA	ISSUE FOR PHASE 4: PLANNING

Client

Date: 23/03/23
 Scale: 1:500 @ A1, 1:1000 @ A3
 Project Code: BCIDA
 Originator Code: ACM

Engineering Designer

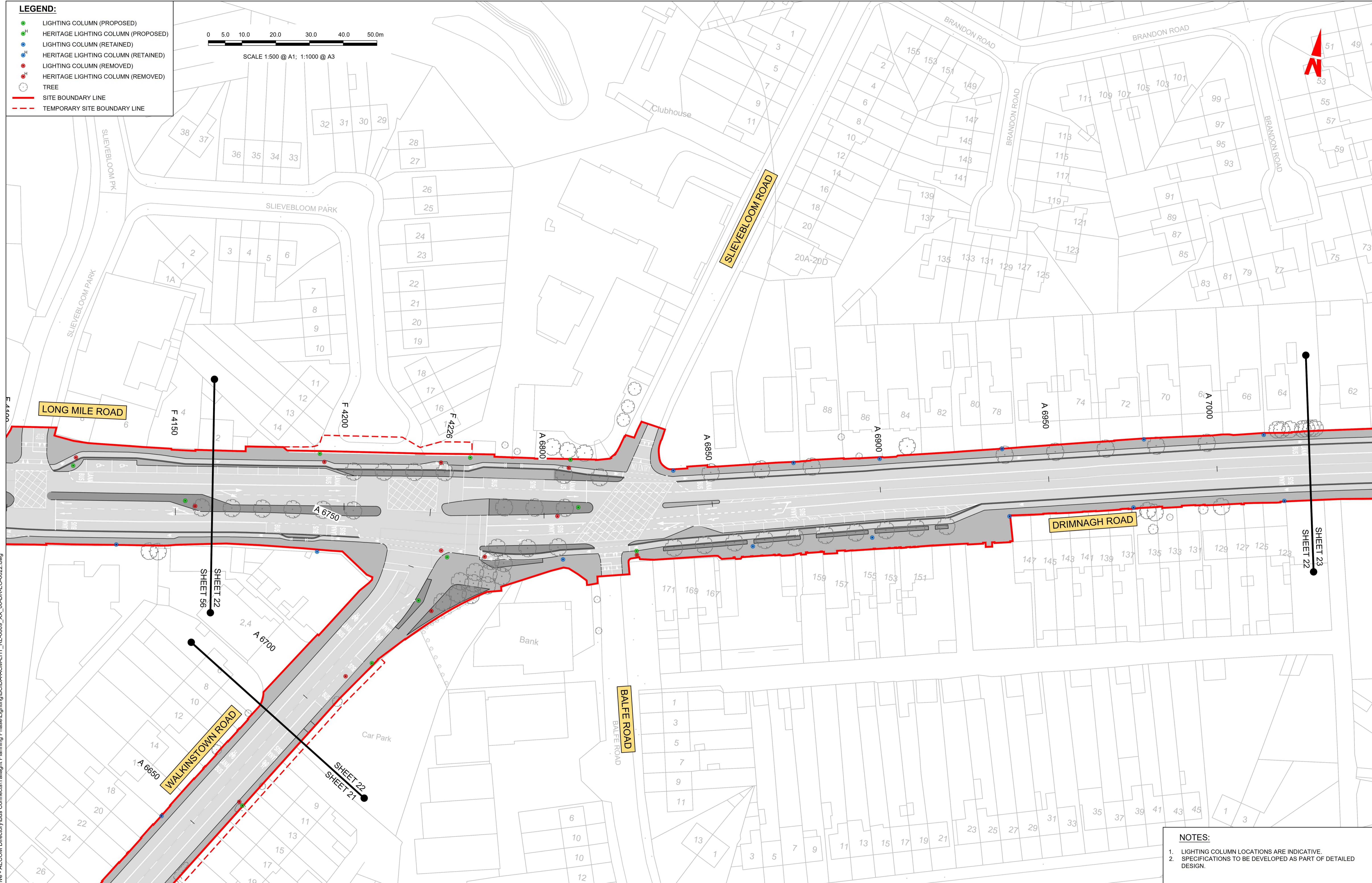
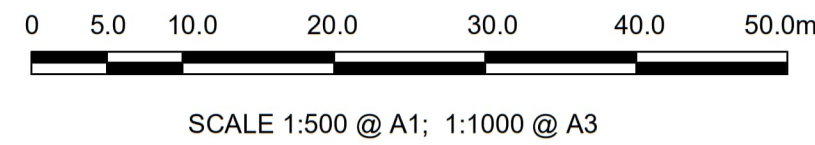
Drawn: E.MINCHER
 Checked: A.DUGGAN
 Approved: C.ACTON

Programme Title BUSCONNECTS DUBLIN CORE BUS CORRIDORS INFRASTRUCTURE WORKS			
Drawing Title TALLAGHT/CLONDALKIN TO CITY CENTRE CORE BUS CORRIDOR SCHEME STREET LIGHTING			
Drawing File Name BCIDA-ACM-LHT_RL-0809_XX_00-DR-EO-0021	Sheet Number 21 of 56	Status A	Rev M01

DO NOT SCALE USE FIGURED DIMENSIONS ONLY

C:\Users\andrew.bingham\OneDrive - AECOM\Directory\Bus Connects\Tallaigh Planning Phase\Lighting\BCIDA-ACM-LHT_RL-0809_XX_00-DR-EO-0021.dwg

- LEGEND:**
- LIGHTING COLUMN (PROPOSED)
 - ^H HERITAGE LIGHTING COLUMN (PROPOSED)
 - LIGHTING COLUMN (RETAINED)
 - ^H HERITAGE LIGHTING COLUMN (RETAINED)
 - LIGHTING COLUMN (REMOVED)
 - ^H HERITAGE LIGHTING COLUMN (REMOVED)
 - TREE
 - SITE BOUNDARY LINE
 - - - TEMPORARY SITE BOUNDARY LINE



- NOTES:**
1. LIGHTING COLUMN LOCATIONS ARE INDICATIVE.
 2. SPECIFICATIONS TO BE DEVELOPED AS PART OF DETAILED DESIGN.

Disclaimer
 a. © National Transport Authority (NTA) 2023. This drawing is confidential and the copyright in it is owned by NTA. This drawing must not be either loaned, copied or otherwise reproduced in whole or in part or used for any purpose without the prior permission of NTA.
 b. This drawing is to be used for the design element identified in the titleblock. Other information shown is to be considered indicative only. The drawing is to be read in conjunction with all other relevant design drawings.
 c. O.S. data used for plans are printed under © Ordnance Survey Ireland Government of Ireland. All rights reserved. Licence Number 2023/OSI_NMA_100 National Transport Authority. All elevations are in metres and relate to OSI Geoid Model (OSGM15) Mean Head. All Co-ordinates are in Irish Transverse Mercator Grid (ITM) as defined by OSI active local GPS station.
 d. Information concerning the position of apparatus shown on this drawing is based on drawings supplied by the utility owners and/or the utility works contractor, whilst every care has been taken in the preparation of this drawing, positions should be taken as approximate and are intended for general guidance only and no representation is made by the NTA as to the accuracy, completeness, sufficiency or otherwise of this drawing and the position of the apparatus. The information contained herein does not purport to be comprehensive or final as the apparatus is subject to being altered and/or superceded. Recipients should not rely on this information. Any liabilities are hereby expressly disclaimed.
 e. The information contained herein has been provided by the NTA but does not purport to be comprehensive or final. Recipients should not rely on the information. Neither the NTA nor any of its directors, officers, employees, agents, stakeholders or advisers make any representation or warranty as to, or accept any liability or responsibility in relation to, the adequacy, accuracy, reasonableness or completeness of the information provided as part of this document or any matter on which the information is based (including but not limited to loss or damage arising as a result of reliance by recipients on the information or any part of it). Any liabilities are hereby expressly disclaimed.



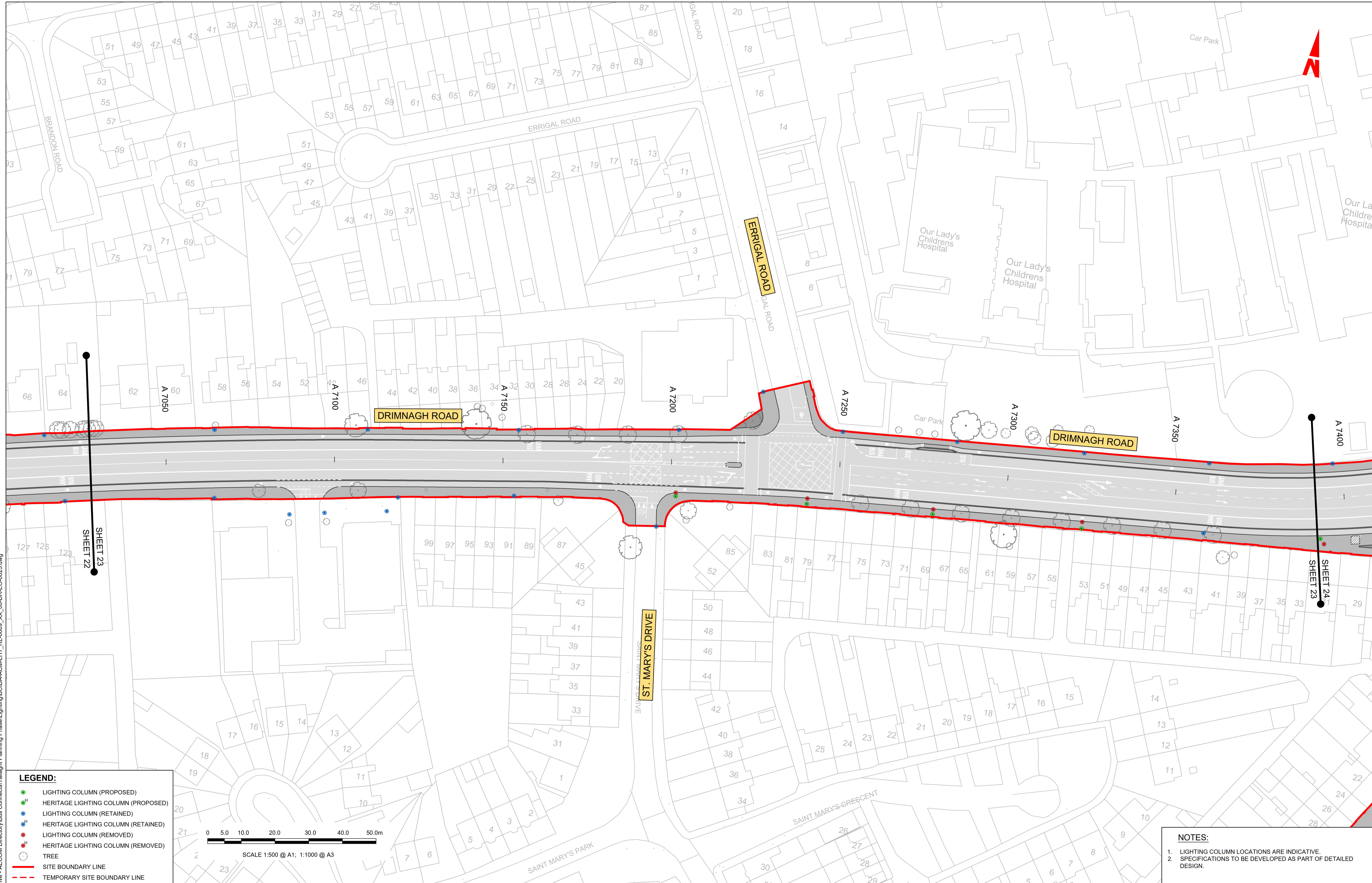
Rev	Date	Drn	Chk'd	App'd	Description
M01	23/03/23	EM	AD	CA	ISSUE FOR PHASE 4: PLANNING

 Client		Engineering Designer 	
Date 23/03/23	Scale 1:500 @ A1 1:1000 @ A3	Drawn E.MINCHER	Checked A.DUGGAN
Project Code BCIDA	Originator Code ACM	QMS Code	Approved CACTON

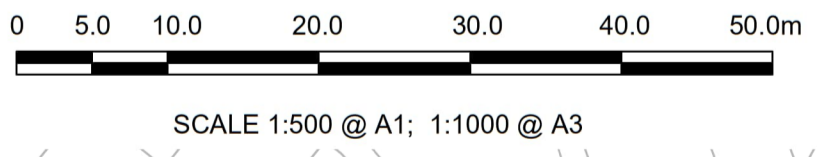
Programme Title BUSCONNECTS DUBLIN CORE BUS CORRIDORS INFRASTRUCTURE WORKS			
Drawing Title TALLAGHT/CLONDALKIN TO CITY CENTRE CORE BUS CORRIDOR SCHEME STREET LIGHTING			
Drawing File Name BCIDA-ACM-LHT_RL-0809_XX_00-DR-EO-0022	Sheet Number 22 of 56	Status A	Rev M01

DO NOT SCALE USE FIGURED DIMENSIONS ONLY

C:\Users\andrew.bingham\OneDrive - AECOM Directory\Bis Connects\Tallaght Planning Phase\Lighting\BCIDA-ACM-LHT_RL-0809_XX_00-DR-EO-0022.dwg



- LEGEND:**
- LIGHTING COLUMN (PROPOSED)
 - HERITAGE LIGHTING COLUMN (PROPOSED)
 - LIGHTING COLUMN (RETAINED)
 - HERITAGE LIGHTING COLUMN (RETAINED)
 - LIGHTING COLUMN (REMOVED)
 - HERITAGE LIGHTING COLUMN (REMOVED)
 - TREE
 - SITE BOUNDARY LINE
 - TEMPORARY SITE BOUNDARY LINE



- NOTES:**
1. LIGHTING COLUMN LOCATIONS ARE INDICATIVE.
 2. SPECIFICATIONS TO BE DEVELOPED AS PART OF DETAILED DESIGN.

Disclaimer

a. © National Transport Authority (NTA) 2023. This drawing is confidential and the copyright in it is owned by NTA. This drawing must not be either loaned, copied or otherwise reproduced in whole or in part or used for any purpose without the prior permission of NTA.

b. This drawing is to be used for the design element identified in the titleblock. Other information shown is to be considered indicative only. The drawing is to be read in conjunction with all other relevant design drawings.

c. O.S. data used for plans are printed under © Ordnance Survey Ireland Government of Ireland. All rights reserved. Licence Number 2023/OSI_NMA_180 National Transport Authority. All elevations are in metres and relate to OSI Geoid Model (OSGM15) Mean Head. All Co-ordinates are in Irish Transverse Mercator Grid (ITM) as defined by OSI active local GPS station.

d. Information concerning the position of apparatus shown on this drawing is based on drawings supplied by the utility owners and/or the utility works contractor, whilst every care has been taken in the preparation of this drawing, positions should be taken as approximate and are intended for general guidance only and no representation is made by the NTA as to the accuracy, completeness, sufficiency or otherwise of this drawing and the position of the apparatus. The information contained herein does not purport to be comprehensive or final as the apparatus is subject to being altered and/or superceded. Recipients should not rely on this information. Any liabilities are hereby expressly disclaimed.

e. The information contained herein has been provided by the NTA but does not purport to be comprehensive or final. Recipients should not rely on the information. Neither the NTA nor any of its directors, officers, employees, agents, stakeholders or advisers make any representation or warranty as to, or accept any liability or responsibility in relation to, the adequacy, accuracy, reasonableness or completeness of the information provided as part of this document or any matter on which the information is based (including but not limited to loss or damage arising as a result of reliance by recipients on the information or any part of it). Any liabilities are hereby expressly disclaimed.



Rev	Date	Drn	Chk'd	App'd	Description
M01	23/03/23	EM	AD	CA	ISSUE FOR PHASE 4: PLANNING

Client

Date: 23/03/23

Project Code: BCIDA

Scale: 1:500 @ A1, 1:1000 @ A3

Originator Code: ACM

Engineering Designer

Drawn: E.MINCHER

Checked: A.DUGGAN

Approved: C.ACTON

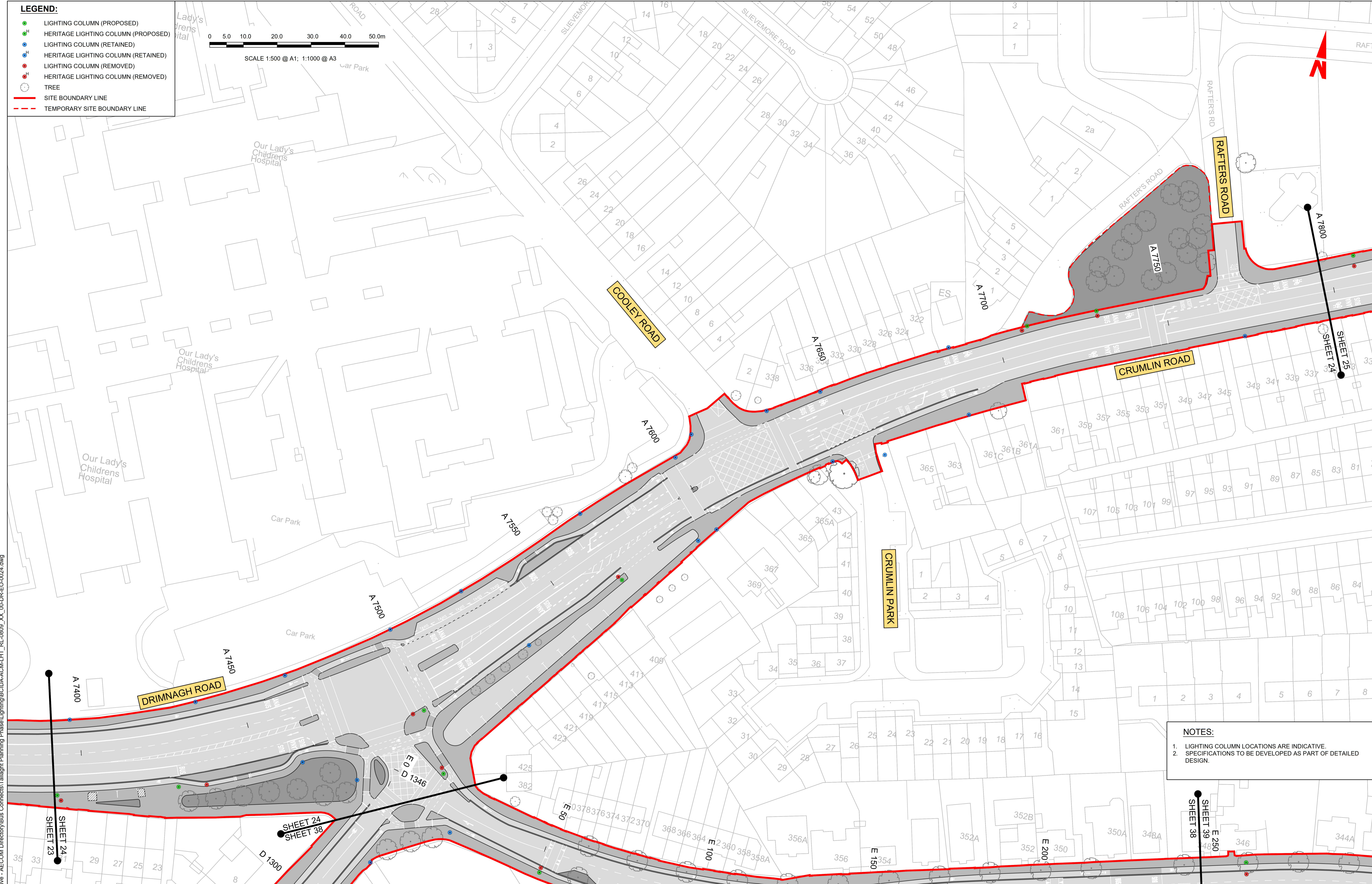
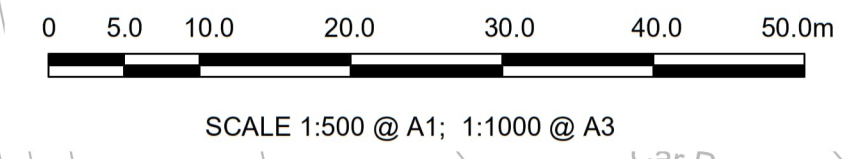
QMS Code

Programme Title BUSCONNECTS DUBLIN CORE BUS CORRIDORS INFRASTRUCTURE WORKS			
Drawing Title TALLAGHT/CLONDALKIN TO CITY CENTRE CORE BUS CORRIDOR SCHEME STREET LIGHTING			
Drawing File Name BCIDA-ACM-LHT_RL-0809_XX_00-DR-EO-0023	Sheet Number 23 of 56	Status A	Rev M01

DO NOT SCALE USE FIGURED DIMENSIONS ONLY

C:\Users\andrew.bingham\OneDrive - AECOM\Directory\Bus Connects\Tallaght Planning Phase\Lighting\BCIDA-ACM-LHT_RL_0809_XX_00-DR-EO-0023.dwg

- LEGEND:**
- LIGHTING COLUMN (PROPOSED)
 - HERITAGE LIGHTING COLUMN (PROPOSED)
 - LIGHTING COLUMN (RETAINED)
 - HERITAGE LIGHTING COLUMN (RETAINED)
 - LIGHTING COLUMN (REMOVED)
 - HERITAGE LIGHTING COLUMN (REMOVED)
 - TREE
 - SITE BOUNDARY LINE
 - - - TEMPORARY SITE BOUNDARY LINE



- NOTES:**
1. LIGHTING COLUMN LOCATIONS ARE INDICATIVE.
 2. SPECIFICATIONS TO BE DEVELOPED AS PART OF DETAILED DESIGN.

C:\Users\andrew.bingham\OneDrive - AECOM\Directory\Bus Connects\Tallaigh Planning Phase\Lighting\BCIDA-ACM-LHT_RL-0809_XX_00-DR-EO-0024.dwg

Disclaimer
 a. © National Transport Authority (NTA) 2023. This drawing is confidential and the copyright in it is owned by NTA. This drawing must not be either loaned, copied or otherwise reproduced in whole or in part or used for any purpose without the prior permission of NTA.
 b. This drawing is to be used for the design element identified in the titleblock. Other information shown is to be considered indicative only. The drawing is to be read in conjunction with all other relevant design drawings.
 c. O.S. data used for plans are printed under © Ordnance Survey Ireland Government of Ireland. All rights reserved. Licence Number 2023/OSI-NMA_180 National Transport Authority. All elevations are in metres and relate to OSI Geoid Model (OSGM15) Mean Head. All Co-ordinates are in Irish Transverse Mercator Grid (ITM) as defined by OSI active local GPS station.

d. Information concerning the position of apparatus shown on this drawing is based on drawings supplied by the utility owners and/or the utility works contractor, whilst every care has been taken in the preparation of this drawing, positions should be taken as approximate and are intended for general guidance only and no representation is made by the NTA as to the accuracy, completeness, sufficiency or otherwise of this drawing and the position of the apparatus. The information contained herein does not purport to be comprehensive or final as the apparatus is subject to being altered and/or superceded. Recipients should not rely on this information. Any liabilities are hereby expressly disclaimed.

e. The information contained herein has been provided by the NTA but does not purport to be comprehensive or final. Recipients should not rely on the information. Neither the NTA nor any of its directors, officers, employees, agents, stakeholders or advisers make any representation or warranty as to, or accept any liability or responsibility in relation to, the adequacy, accuracy, reasonableness or completeness of the information provided as part of this document or any matter on which the information is based (including but not limited to loss or damage arising as a result of reliance by recipients on the information or any part of it). Any liabilities are hereby expressly disclaimed.



Rev	Date	Drn	Chk'd	App'd	Description
M01	23/03/23	EM	AD	CA	ISSUE FOR PHASE 4: PLANNING

Client: **NTA**
 Údarás Náisiúnta Iompair
 National Transport Authority

Engineering Designer: **AECOM** **MOTT MACDONALD**

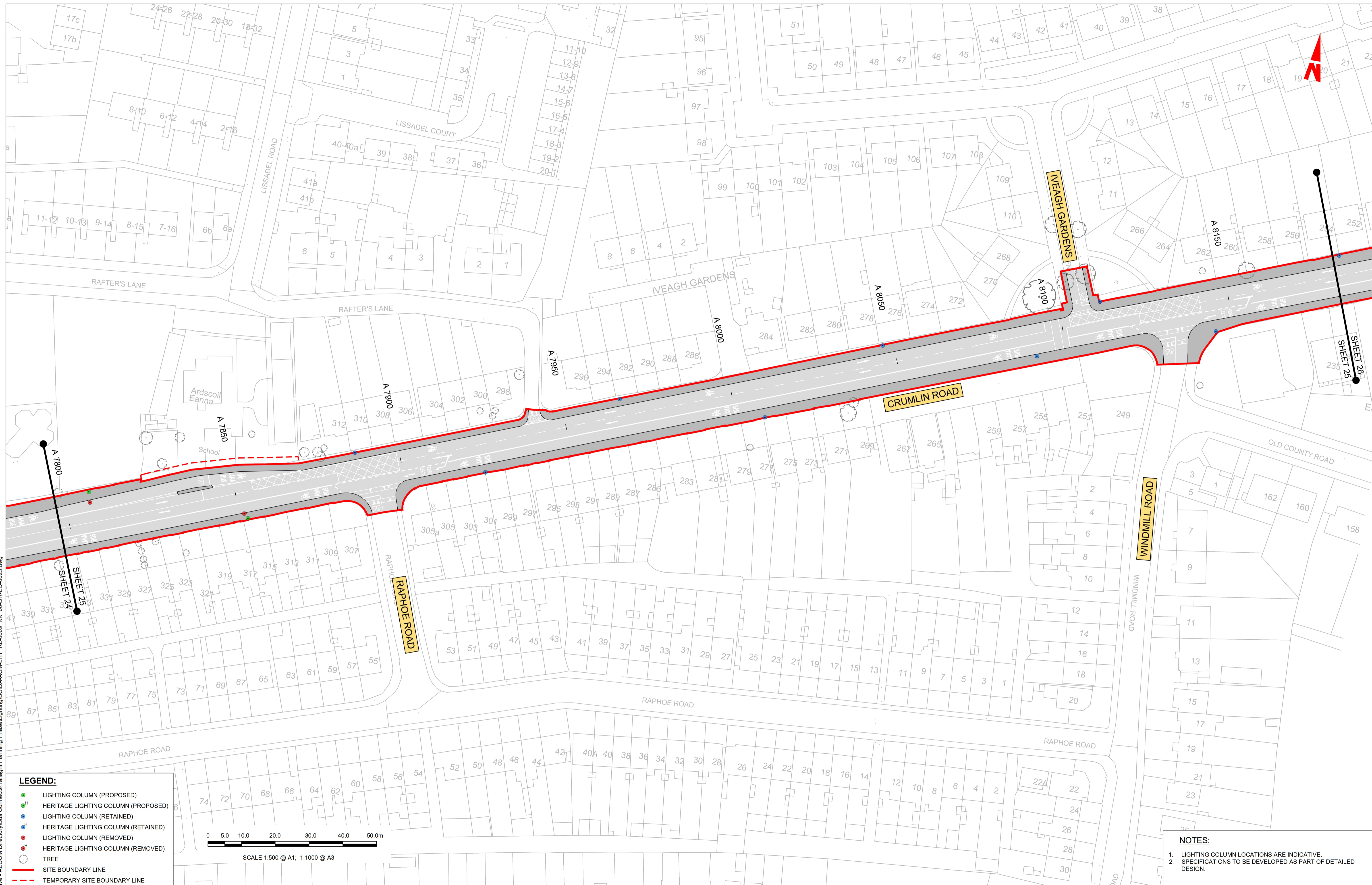
Date: 23/03/23
 Scale: 1:500 @ A1
 1:1000 @ A3

Project Code: BCIDA
 Originator Code: ACM

Drawn: E.MINCHER
 Checked: A.DUGGAN
 Approved: C.ACTON

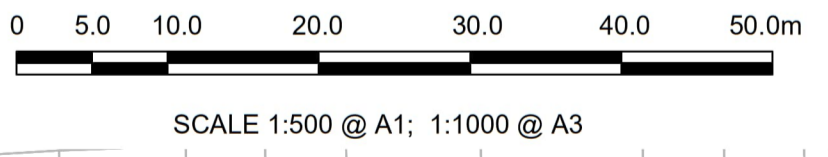
Programme Title: BUSCONNECTS DUBLIN			
Drawing Title: CORE BUS CORRIDORS INFRASTRUCTURE WORKS			
Drawing File Name: BCIDA-ACM-LHT_RL-0809_XX_00-DR-EO-0024			
Sheet Number: 24 of 56	Status: A	Rev: M01	

DO NOT SCALE USE FIGURED DIMENSIONS ONLY



LEGEND:

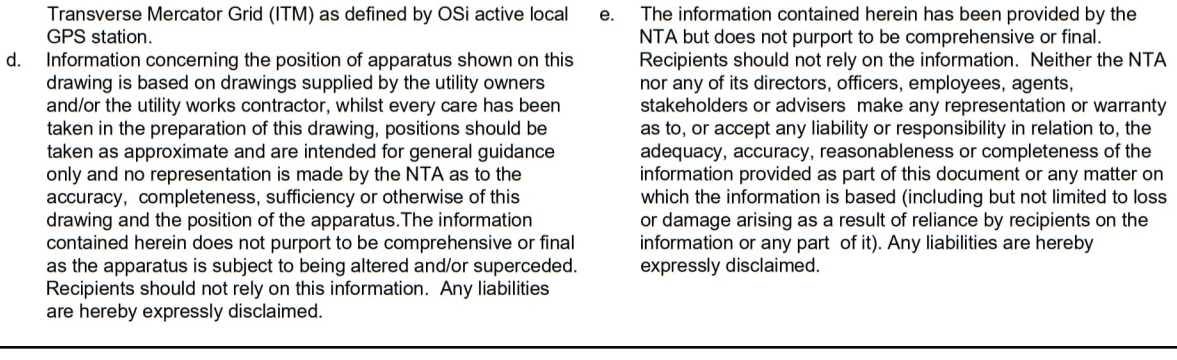
- LIGHTING COLUMN (PROPOSED)
- HERITAGE LIGHTING COLUMN (PROPOSED)
- LIGHTING COLUMN (RETAINED)
- HERITAGE LIGHTING COLUMN (RETAINED)
- LIGHTING COLUMN (REMOVED)
- HERITAGE LIGHTING COLUMN (REMOVED)
- TREE
- SITE BOUNDARY LINE
- TEMPORARY SITE BOUNDARY LINE



NOTES:

- LIGHTING COLUMN LOCATIONS ARE INDICATIVE.
- SPECIFICATIONS TO BE DEVELOPED AS PART OF DETAILED DESIGN.

Disclaimer
 a. © National Transport Authority (NTA) 2023. This drawing is confidential and the copyright in it is owned by NTA. This drawing must not be either loaned, copied or otherwise reproduced in whole or in part or used for any purpose without the prior permission of NTA.
 b. This drawing is to be used for the design element identified in the titleblock. Other information shown is to be considered indicative only. The drawing is to be read in conjunction with all other relevant design drawings.
 c. O.S. data used for plans are printed under © Ordnance Survey Ireland Government of Ireland. All rights reserved. Licence Number 2023/OSI_NMA_100 National Transport Authority. All elevations are in metres and relate to OSI Geoid Model (OSGM15) Mean Head. All Co-ordinates are in Irish Transverse Mercator Grid (ITM) as defined by OSI active local GPS station.
 d. Information concerning the position of apparatus shown on this drawing is based on drawings supplied by the utility owners and/or the utility works contractor, whilst every care has been taken in the preparation of this drawing, positions should be taken as approximate and are intended for general guidance only and no representation is made by the NTA as to the accuracy, completeness, sufficiency or otherwise of this drawing and the position of the apparatus. The information contained herein does not purport to be comprehensive or final as the apparatus is subject to being altered and/or superseded. Recipients should not rely on this information. Any liabilities are hereby expressly disclaimed.
 e. The information contained herein has been provided by the NTA but does not purport to be comprehensive or final. Recipients should not rely on the information. Neither the NTA nor any of its directors, officers, employees, agents, stakeholders or advisers make any representation or warranty as to, or accept any liability or responsibility in relation to the adequacy, accuracy, reasonableness or completeness of the information provided as part of this document or any matter on which the information is based (including but not limited to loss or damage arising as a result of reliance by recipients on the information or any part of it). Any liabilities are hereby expressly disclaimed.



Rev	Date	Drn	Chk'd	App'd	Description
M01	23/03/23	EM	AD	CA	ISSUE FOR PHASE 4: PLANNING

Client: **NTA**
 Údarás Náisiúnta Iompair
 National Transport Authority

Engineering Designer: **AECOM** **MOTT MACDONALD**

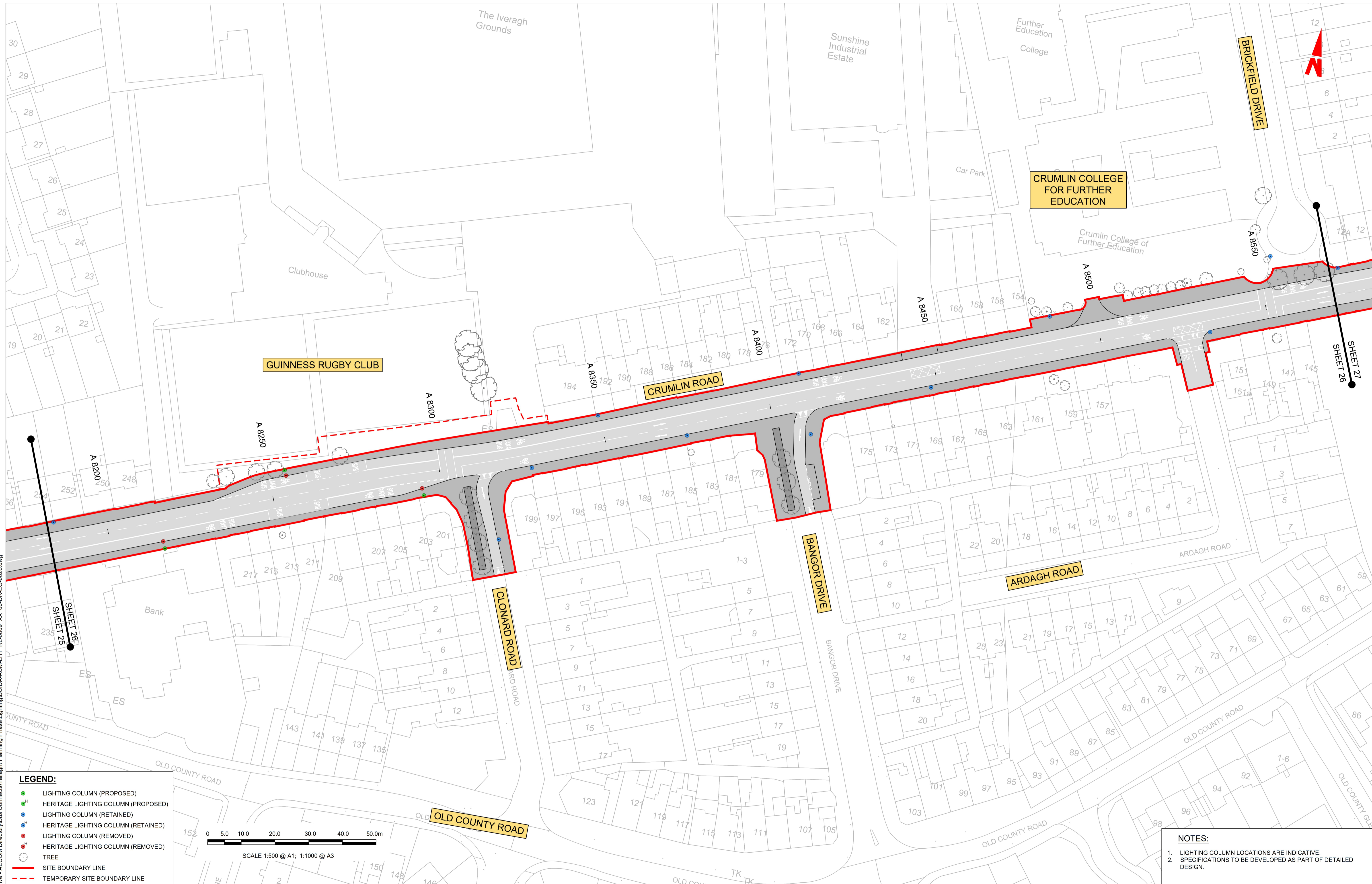
Date: 23/03/23
 Scale: 1:500 @ A1, 1:1000 @ A3

Project Code: BCIDA
 Originator Code: ACM

Drawn: E.MINCHER
 Checked: A.DUGGAN
 Approved: C.ACTON

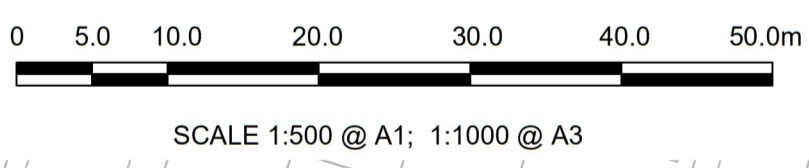
Programme Title: BUSCONNECTS DUBLIN CORE BUS CORRIDORS INFRASTRUCTURE WORKS			
Drawing Title: TALLAGHT/CLONDALKIN TO CITY CENTRE CORE BUS CORRIDOR SCHEME STREET LIGHTING			
Drawing File Name: BCIDA-ACM-LHT_RL-0809_XX_00-DR-EO-0025	Sheet Number: 25 of 56	Status: A	Rev: M01

DO NOT SCALE USE FIGURED DIMENSIONS ONLY



LEGEND:

- LIGHTING COLUMN (PROPOSED)
- HERITAGE LIGHTING COLUMN (PROPOSED)
- LIGHTING COLUMN (RETAINED)
- HERITAGE LIGHTING COLUMN (RETAINED)
- LIGHTING COLUMN (REMOVED)
- HERITAGE LIGHTING COLUMN (REMOVED)
- TREE
- SITE BOUNDARY LINE
- TEMPORARY SITE BOUNDARY LINE



- NOTES:**
1. LIGHTING COLUMN LOCATIONS ARE INDICATIVE.
 2. SPECIFICATIONS TO BE DEVELOPED AS PART OF DETAILED DESIGN.

Disclaimer

a. © National Transport Authority (NTA) 2023. This drawing is confidential and the copyright in it is owned by NTA. This drawing must not be either loaned, copied or otherwise reproduced in whole or in part or used for any purpose without the prior permission of NTA.

b. This drawing is to be used for the design element identified in the titleblock. Other information shown is to be considered indicative only. The drawing is to be read in conjunction with all other relevant design drawings.

c. O.S. data used for plans are printed under © Ordnance Survey Ireland Government of Ireland. All rights reserved. Licence Number 2023/OSI_NMA_180 National Transport Authority. All elevations are in metres and relate to OSI Geoid Model (OSGM15) Mean Head. All Co-ordinates are in Irish Transverse Mercator Grid (ITM) as defined by OSI active local GPS station.

d. Information concerning the position of apparatus shown on this drawing is based on drawings supplied by the utility owners and/or the utility works contractor, whilst every care has been taken in the preparation of this drawing, positions should be taken as approximate and are intended for general guidance only and no representation is made by the NTA as to the accuracy, completeness, sufficiency or otherwise of this drawing and the position of the apparatus. The information contained herein does not purport to be comprehensive or final as the apparatus is subject to being altered and/or superceded. Recipients should not rely on this information. Any liabilities are hereby expressly disclaimed.

e. The information contained herein has been provided by the NTA but does not purport to be comprehensive or final. Recipients should not rely on the information. Neither the NTA nor any of its directors, officers, employees, agents, stakeholders or advisers make any representation or warranty as to, or accept any liability or responsibility in relation to, the adequacy, accuracy, reasonableness or completeness of the information provided as part of this document or any matter on which the information is based (including but not limited to loss or damage arising as a result of reliance by recipients on the information or any part of it). Any liabilities are hereby expressly disclaimed.



Rev	Date	Drn	Chk'd	App'd	Description
M01	23/03/23	EM	AD	CA	ISSUE FOR PHASE 4: PLANNING

Client: **NTA**
Údarás Náisiúnta Iompair
National Transport Authority

Engineering Designer: **AECOM** **MOTT MACDONALD**

Date: 23/03/23
Scale: 1:500 @ A1, 1:1000 @ A3

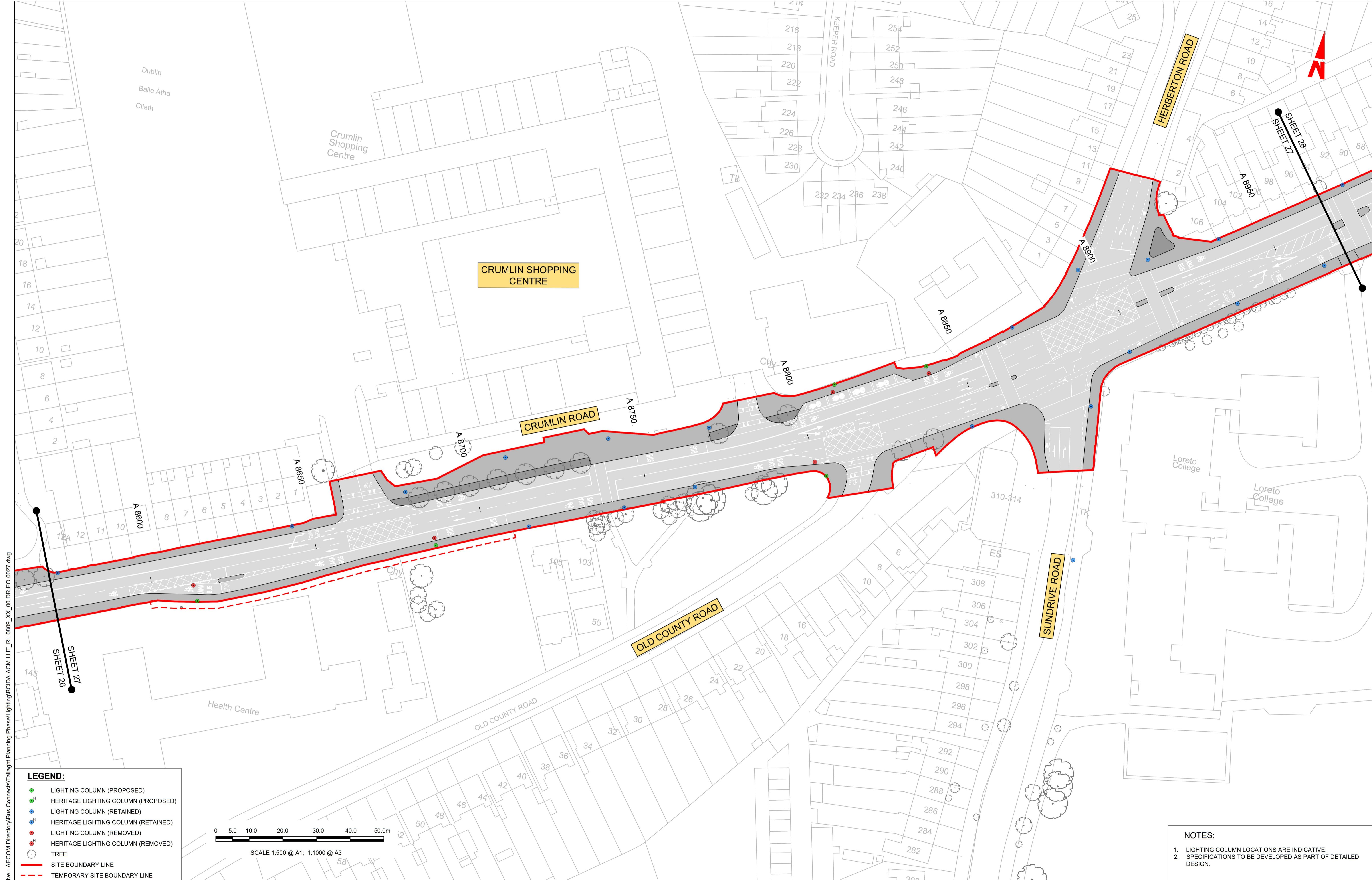
Project Code: BCIDA
Originator Code: ACM

Drawn: E.MINCHER
Checked: A.DUGGAN
Approved: C.ACTON

QMS Code:

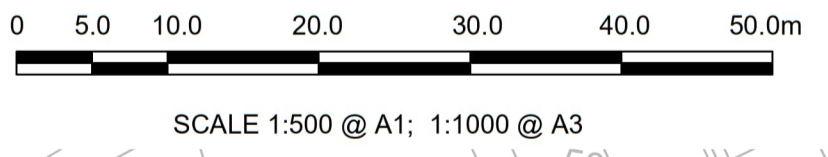
Programme Title: BUSCONNECTS DUBLIN			
Drawing Title: CORE BUS CORRIDORS INFRASTRUCTURE WORKS			
Drawing File Name: BCIDA-ACM-LHT_RL-0809_XX_00-DR-EO-0026			
Sheet Number: 26 of 56	Status: A	Rev: M01	

DO NOT SCALE USE FIGURED DIMENSIONS ONLY



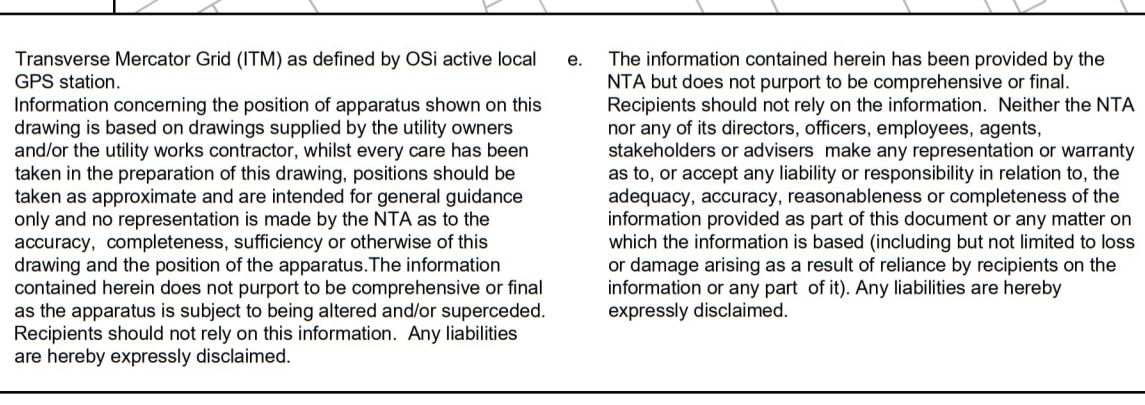
C:\Users\andrew.bingham\OneDrive - AECOM\Documents\Tallaght Planning Phase\Lighting\BCIDA-ACM-LHT_RL-0809_XX_00-DR-EO-0027.dwg

- LEGEND:**
- LIGHTING COLUMN (PROPOSED)
 - HERITAGE LIGHTING COLUMN (PROPOSED)
 - LIGHTING COLUMN (RETAINED)
 - HERITAGE LIGHTING COLUMN (RETAINED)
 - LIGHTING COLUMN (REMOVED)
 - HERITAGE LIGHTING COLUMN (REMOVED)
 - TREE
 - SITE BOUNDARY LINE
 - TEMPORARY SITE BOUNDARY LINE



- NOTES:**
1. LIGHTING COLUMN LOCATIONS ARE INDICATIVE.
 2. SPECIFICATIONS TO BE DEVELOPED AS PART OF DETAILED DESIGN.

Disclaimer
 a. © National Transport Authority (NTA) 2023. This drawing is confidential and the copyright in it is owned by NTA. This drawing must not be either loaned, copied or otherwise reproduced in whole or in part or used for any purpose without the prior permission of NTA.
 b. This drawing is to be used for the design element identified in the titlebox. Other information shown is to be considered indicative only. The drawing is to be read in conjunction with all other relevant design drawings.
 c. O.S. data used for plans are printed under © Ordnance Survey Ireland Government of Ireland. All rights reserved. Licence Number 2023/OSI_NMA_100 National Transport Authority. All elevations are in metres and relate to OSI Geoid Model (OSGM15) Mean Head. All Co-ordinates are in Irish Transverse Mercator Grid (ITM) as defined by OSI active local GPS station.
 d. Information concerning the position of apparatus shown on this drawing is based on drawings supplied by the utility owners and/or the utility works contractor, whilst every care has been taken in the preparation of this drawing, positions should be taken as approximate and are intended for general guidance only and no representation is made by the NTA as to the accuracy, completeness, sufficiency or otherwise of this drawing and the position of the apparatus. The information contained herein does not purport to be comprehensive or final as the apparatus is subject to being altered and/or superceded. Recipients should not rely on this information. Any liabilities are hereby expressly disclaimed.
 e. The information contained herein has been provided by the NTA but does not purport to be comprehensive or final. Recipients should not rely on the information. Neither the NTA nor any of its directors, officers, employees, agents, stakeholders or advisers make any representation or warranty as to, or accept any liability or responsibility in relation to, the adequacy, accuracy, reasonableness or completeness of the information provided as part of this document or any matter on which the information is based (including but not limited to loss or damage arising as a result of reliance by recipients on the information or any part of it). Any liabilities are hereby expressly disclaimed.



Rev	Date	Drn	Chk'd	App'd	Description
M01	23/03/23	EM	AD	CA	ISSUE FOR PHASE 4: PLANNING

Client
NTA
 Údarás Náisiúnta Iompair
 National Transport Authority

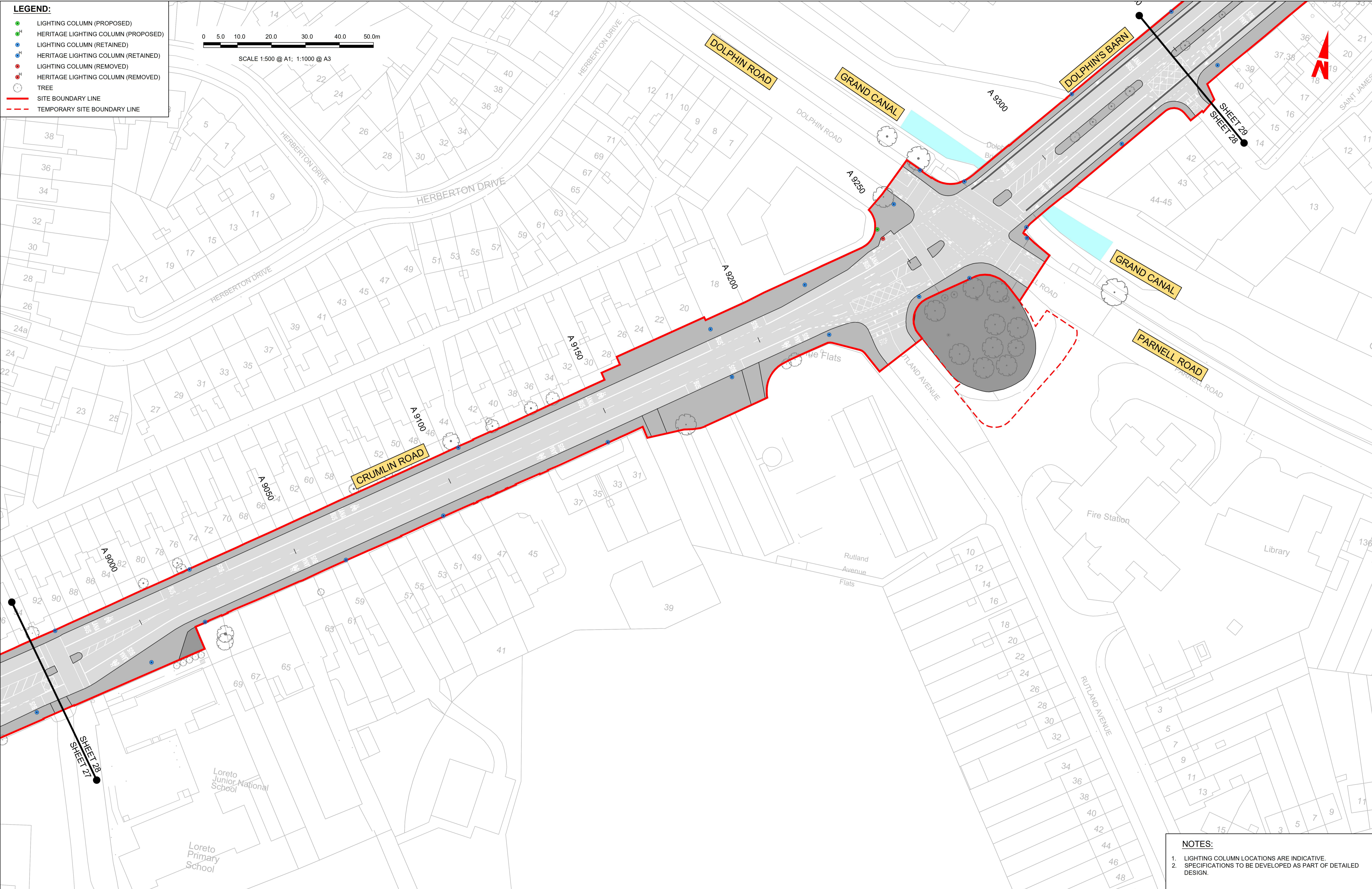
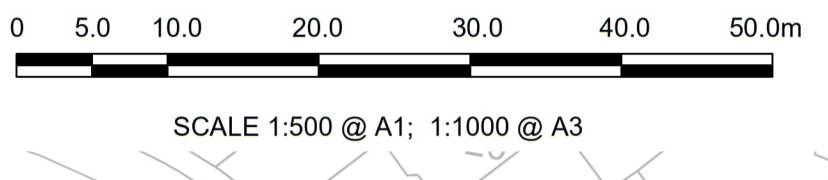
Engineering Designer
AECOM **M**
MOTT **M**
MACDONALD

Programme Title BUSCONNECTS DUBLIN CORE BUS CORRIDORS INFRASTRUCTURE WORKS			
Drawing Title TALLAGHT/CLONDALKIN TO CITY CENTRE CORE BUS CORRIDOR SCHEME STREET LIGHTING			
Drawing File Name BCIDA-ACM-LHT_RL-0809_XX_00-DR-EO-0027	Sheet Number 27 of 56	Status A	Rev M01

DO NOT SCALE USE FIGURED DIMENSIONS ONLY

LEGEND:

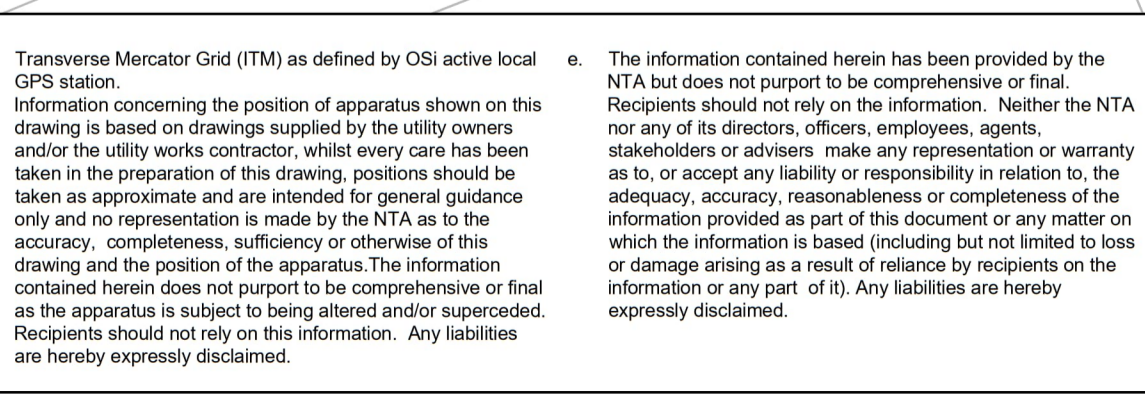
- LIGHTING COLUMN (PROPOSED)
- ^H HERITAGE LIGHTING COLUMN (PROPOSED)
- LIGHTING COLUMN (RETAINED)
- ^H HERITAGE LIGHTING COLUMN (RETAINED)
- LIGHTING COLUMN (REMOVED)
- ^H HERITAGE LIGHTING COLUMN (REMOVED)
- TREE
- SITE BOUNDARY LINE
- TEMPORARY SITE BOUNDARY LINE



NOTES:

1. LIGHTING COLUMN LOCATIONS ARE INDICATIVE.
2. SPECIFICATIONS TO BE DEVELOPED AS PART OF DETAILED DESIGN.

Disclaimer
 a. © National Transport Authority (NTA) 2023. This drawing is confidential and the copyright in it is owned by NTA. This drawing must not be either loaned, copied or otherwise reproduced in whole or in part or used for any purpose without the prior permission of NTA.
 b. This drawing is to be used for the design element identified in the titleblock. Other information shown is to be considered indicative only. The drawing is to be read in conjunction with all other relevant design drawings.
 c. O.S. data used for plans are printed under © Ordnance Survey Ireland Government of Ireland. All rights reserved. Licence Number 2023/OSI_NMA_180 National Transport Authority. All elevations are in metres and relate to OSI Geoid Model (OSGM15) Mean Head. All Co-ordinates are in Irish Transverse Mercator Grid (ITM) as defined by OSI active local GPS station.
 d. Information concerning the position of apparatus shown on this drawing is based on drawings supplied by the utility owners and/or the utility works contractor, whilst every care has been taken in the preparation of this drawing, positions should be taken as approximate and are intended for general guidance only and no representation is made by the NTA as to the accuracy, completeness, sufficiency or otherwise of this information. The information contained herein does not purport to be comprehensive or final as the apparatus is subject to being altered and/or superceded. Recipients should not rely on this information. Any liabilities are hereby expressly disclaimed.
 e. The information contained herein has been provided by the NTA but does not purport to be comprehensive or final. Recipients should not rely on the information. Neither the NTA nor any of its directors, officers, employees, agents, stakeholders or advisers make any representation or warranty as to, or accept any liability or responsibility in relation to the adequacy, accuracy, reasonableness or completeness of the information provided as part of this document or any matter on which the information is based (including but not limited to loss or damage arising as a result of reliance by recipients on the information or any part of it). Any liabilities are hereby expressly disclaimed.



Rev	Date	Drn	Chk'd	App'd	Description
M01	23/03/23	EM	AD	CA	ISSUE FOR PHASE 4: PLANNING

Client

Engineering Designer

Drawn: E.MINCHER
 Checked: A.DUGGAN
 Approved: C.ACTON

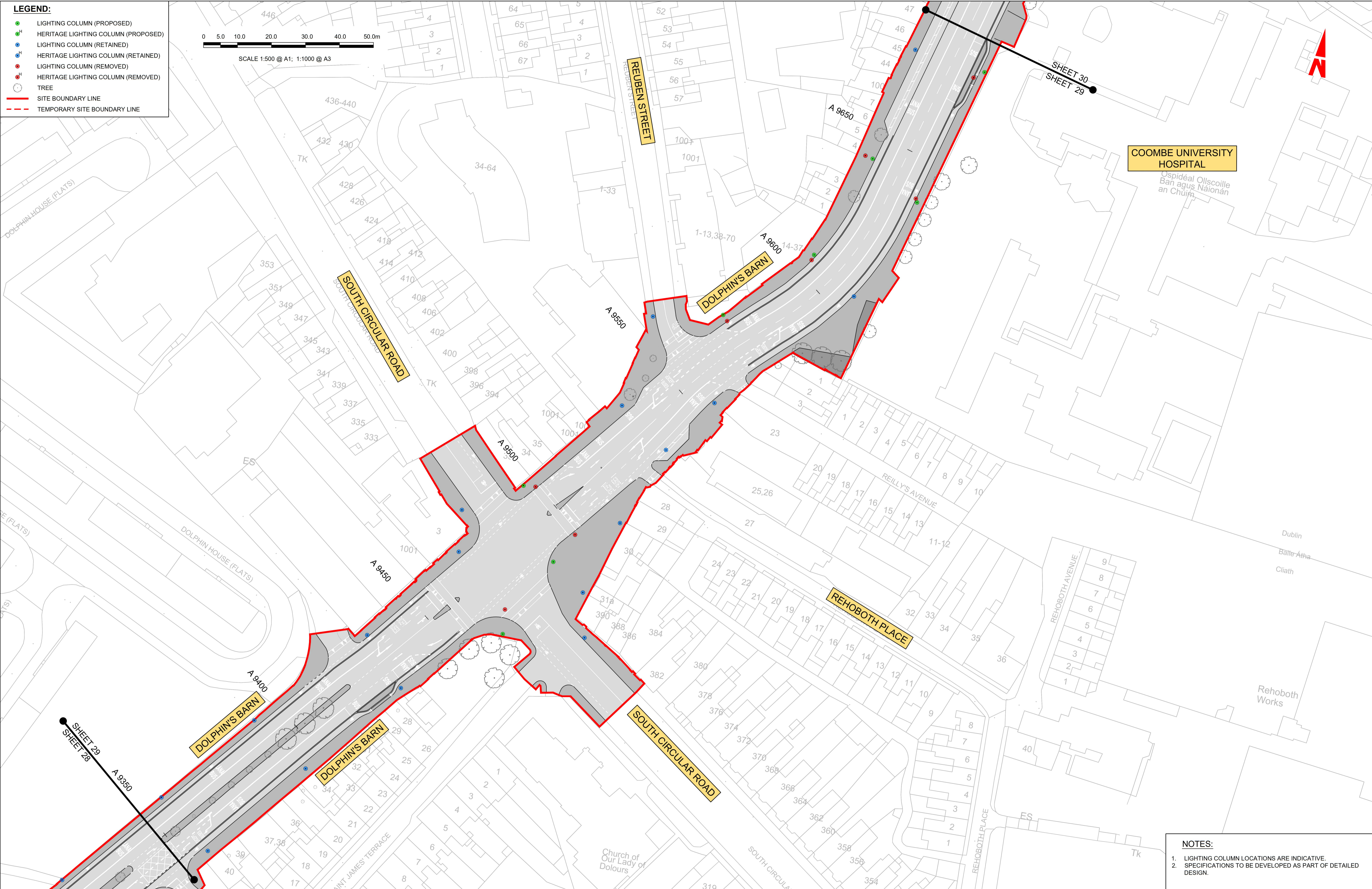

Programme Title BUSCONNECTS DUBLIN CORE BUS CORRIDORS INFRASTRUCTURE WORKS			
Drawing Title TALLAGHT/CLONDALKIN TO CITY CENTRE CORE BUS CORRIDOR SCHEME STREET LIGHTING			
Drawing File Name BCIDA-ACM-LHT_RL-0809_XX_00-DR-EO-0028	Sheet Number 28 of 56	Status A	Rev M01

DO NOT SCALE USE FIGURED DIMENSIONS ONLY

C:\Users\andrew.bingham\OneDrive - AECOM\Directory\Bus Connects\Tallaght Planning Phase\Lighting\BCIDA-ACM-LHT_RL-0809_XX_00-DR-EO-0028.dwg

LEGEND:

- LIGHTING COLUMN (PROPOSED)
- HERITAGE LIGHTING COLUMN (PROPOSED)
- LIGHTING COLUMN (RETAINED)
- HERITAGE LIGHTING COLUMN (RETAINED)
- LIGHTING COLUMN (REMOVED)
- HERITAGE LIGHTING COLUMN (REMOVED)
- TREE
- SITE BOUNDARY LINE
- TEMPORARY SITE BOUNDARY LINE



NOTES:

1. LIGHTING COLUMN LOCATIONS ARE INDICATIVE.
2. SPECIFICATIONS TO BE DEVELOPED AS PART OF DETAILED DESIGN.

Disclaimer

a. © National Transport Authority (NTA) 2023. This drawing is confidential and the copyright in it is owned by NTA. This drawing must not be either loaned, copied or otherwise reproduced in whole or in part or used for any purpose without the prior permission of NTA.

b. This drawing is to be used for the design element identified in the titlebox. Other information shown is to be considered indicative only. The drawing is to be read in conjunction with all other relevant design drawings.

c. O.S. data used for plans are printed under © Ordnance Survey Ireland Government of Ireland. All rights reserved. Licence Number 2023/OSI-NMA_180 National Transport Authority. All elevations are in metres and relate to OSI Geoid Model (OSGM15) Malin Head. All Co-ordinates are in Irish Transverse Mercator Grid (ITM) as defined by OSI active local GPS station.

d. Information concerning the position of apparatus shown on this drawing is based on drawings supplied by the utility owners and/or the utility works contractor, whilst every care has been taken in the preparation of this drawing, positions should be taken as approximate and are intended for general guidance only and no representation is made by the NTA as to the accuracy, completeness, sufficiency or otherwise of this drawing and the position of the apparatus. The information contained herein does not purport to be comprehensive or final as the apparatus is subject to being altered and/or superseded. Recipients should not rely on this information. Any liabilities are hereby expressly disclaimed.

e. The information contained herein has been provided by the NTA but does not purport to be comprehensive or final. Recipients should not rely on the information. Neither the NTA nor any of its directors, officers, employees, agents, stakeholders or advisers make any representation or warranty as to, or accept any liability or responsibility in relation to, the adequacy, accuracy, reasonableness or completeness of the information provided as part of this document or any matter on which the information is based (including but not limited to loss or damage arising as a result of reliance by recipients on the information or any part of it). Any liabilities are hereby expressly disclaimed.

Project Ireland 2040

Building Ireland's Future

Rev	Date	Drn	Chk'd	App'd	Description
M01	23/03/23	EM	AD	CA	ISSUE FOR PHASE 4: PLANNING

Client

NTA
Údarás Náisiúnta Iompair
National Transport Authority

Engineering Designer

AECOM **MOTT MACDONALD**

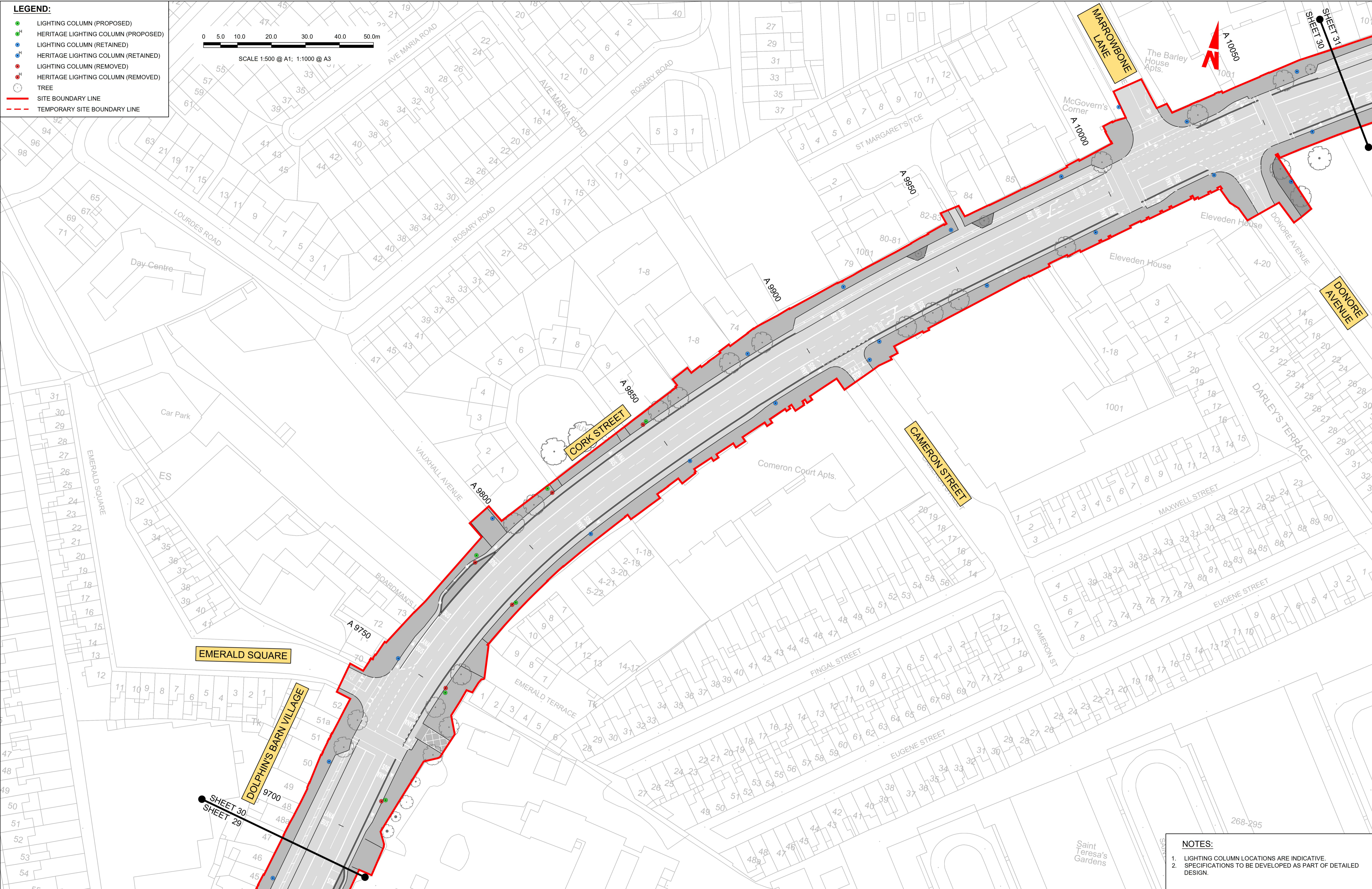
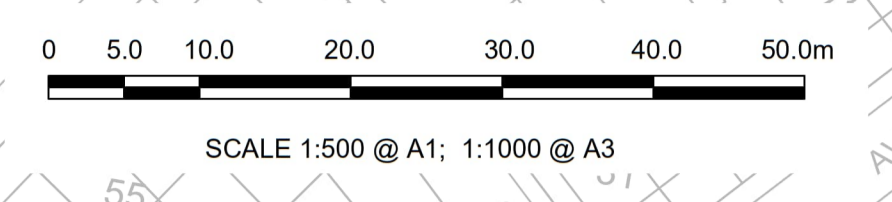
Programme Title			
BUSCONNECTS DUBLIN CORE BUS CORRIDORS INFRASTRUCTURE WORKS			
Drawing Title			
TALLAGHT/CLONDALKIN TO CITY CENTRE CORE BUS CORRIDOR SCHEME STREET LIGHTING			
Drawing File Name	Sheet Number	Status	Rev
BCIDA-ACM-LHT_RL-0809_XX_00-DR-EO-0029	29 of 56	A	M01

DO NOT SCALE USE FIGURED DIMENSIONS ONLY

C:\Users\andrew.bingham\OneDrive - AECOM\Documents\Tallaght Planning Phase\Lighting\BCIDA-ACM-LHT_RL-0809_XX_00-DR-EO-0029.dwg

LEGEND:

- LIGHTING COLUMN (PROPOSED)
- HERITAGE LIGHTING COLUMN (PROPOSED)
- LIGHTING COLUMN (RETAINED)
- HERITAGE LIGHTING COLUMN (RETAINED)
- LIGHTING COLUMN (REMOVED)
- HERITAGE LIGHTING COLUMN (REMOVED)
- TREE
- SITE BOUNDARY LINE
- TEMPORARY SITE BOUNDARY LINE



NOTES:

1. LIGHTING COLUMN LOCATIONS ARE INDICATIVE.
2. SPECIFICATIONS TO BE DEVELOPED AS PART OF DETAILED DESIGN.

Disclaimer
 a. © National Transport Authority (NTA) 2023. This drawing is confidential and the copyright in it is owned by NTA. This drawing must not be either loaned, copied or otherwise reproduced in whole or in part or used for any purpose without the prior permission of NTA.
 b. This drawing is to be used for the design element identified in the titlebox. Other information shown is to be considered indicative only. The drawing is to be read in conjunction with all other relevant design drawings.
 c. O.S. data used for plans are printed under © Ordnance Survey Ireland Government of Ireland. All rights reserved. Licence Number 2023/OSI_NMA_180 National Transport Authority. All elevations are in metres and relate to OSI Geoid Model (OSGM15) Mean Head. All Co-ordinates are in Irish Transverse Mercator Grid (ITM) as defined by OSI active local GPS station.
 d. Information concerning the position of apparatus shown on this drawing is based on drawings supplied by the utility owners and/or the utility works contractor, whilst every care has been taken in the preparation of this drawing, positions should be taken as approximate and are intended for general guidance only and no representation is made by the NTA as to the accuracy, completeness, sufficiency or otherwise of this drawing and the position of the apparatus. The information contained herein does not purport to be comprehensive or final as the apparatus is subject to being altered and/or superseded. Recipients should not rely on this information. Any liabilities are hereby expressly disclaimed.
 e. The information contained herein has been provided by the NTA but does not purport to be comprehensive or final. Recipients should not rely on the information. Neither the NTA nor any of its directors, officers, employees, agents, stakeholders or advisers make any representation or warranty as to, or accept any liability or responsibility in relation to the adequacy, accuracy, reasonableness or completeness of the information provided as part of this document or any matter on which the information is based (including but not limited to loss or damage arising as a result of reliance by recipients on the information or any part of it). Any liabilities are hereby expressly disclaimed.

Rev	Date	Drn	Chk'd	App'd	Description
M01	23/03/23	EM	AD	CA	ISSUE FOR PHASE 4: PLANNING

Client: **NTA**
 Údarás Náisiúnta Iompair
 National Transport Authority

Engineering Designer: **AECOM** **MOTT MACDONALD**

Date: 23/03/23
 Scale: 1:500 @ A1, 1:1000 @ A3
 Project Code: BCIDA, Originator Code: ACM

Drawn: E.MINCHER, Checked: A.DUGGAN, Approved: C.ACTON

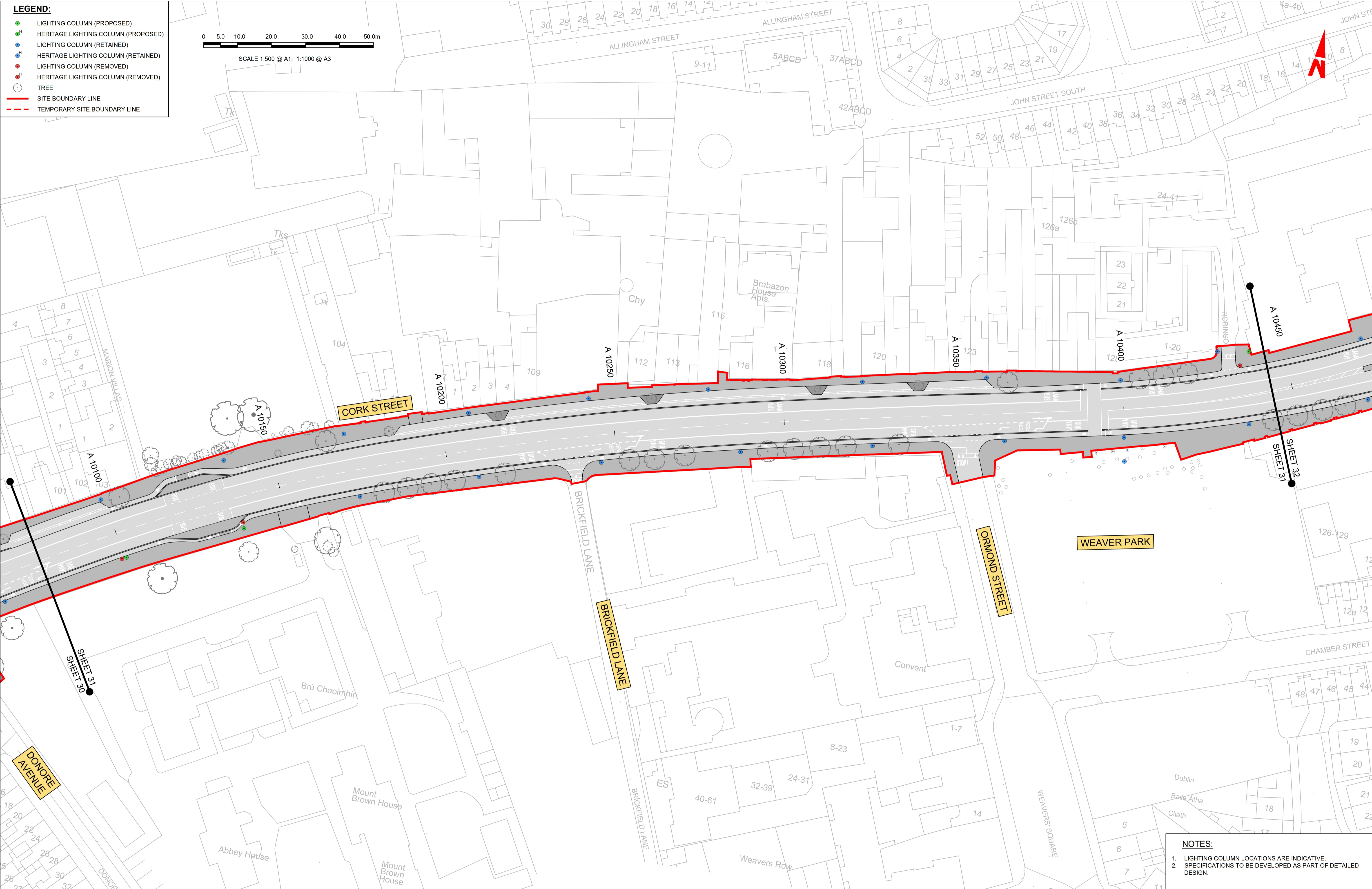
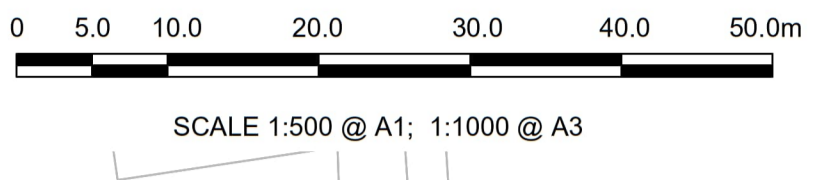
Programme Title: BUSCONNECTS DUBLIN CORE BUS CORRIDORS INFRASTRUCTURE WORKS			
Drawing Title: TALLAGHT/CLONDALKIN TO CITY CENTRE CORE BUS CORRIDOR SCHEME STREET LIGHTING			
Drawing File Name: BCIDA-ACM-LHT_RL-0809_XX_00-DR-EO-0030	Sheet Number: 30 of 56	Status: A	Rev: M01

DO NOT SCALE USE FIGURED DIMENSIONS ONLY

C:\Users\andrew.bingham\OneDrive - AECOM\Directory\Bris Connects\Tallaght Planning Phase4\Lighting\BCIDA-ACM-LHT_RL-0809_XX_00-DR-EO-0030.dwg

LEGEND:

- LIGHTING COLUMN (PROPOSED)
- HERITAGE LIGHTING COLUMN (PROPOSED)
- LIGHTING COLUMN (RETAINED)
- HERITAGE LIGHTING COLUMN (RETAINED)
- LIGHTING COLUMN (REMOVED)
- HERITAGE LIGHTING COLUMN (REMOVED)
- TREE
- SITE BOUNDARY LINE
- TEMPORARY SITE BOUNDARY LINE



NOTES:

1. LIGHTING COLUMN LOCATIONS ARE INDICATIVE.
2. SPECIFICATIONS TO BE DEVELOPED AS PART OF DETAILED DESIGN.

Disclaimer

a. © National Transport Authority (NTA) 2023. This drawing is confidential and the copyright in it is owned by NTA. This drawing must not be either loaned, copied or otherwise reproduced in whole or in part or used for any purpose without the prior permission of NTA.

b. This drawing is to be used for the design element identified in the titlebox. Other information shown is to be considered indicative only. The drawing is to be read in conjunction with all other relevant design drawings.

c. O.S. data used for plans are printed under © Ordnance Survey Ireland Government of Ireland. All rights reserved. Licence Number 2023/OSI_NMA_180 National Transport Authority. All elevations are in metres and relate to OSI Geoid Model (OSGM15) Mean Head. All Co-ordinates are in Irish Transverse Mercator Grid (ITM) as defined by OSI active local GPS station.

d. Information concerning the position of apparatus shown on this drawing is based on drawings supplied by the utility owners and/or the utility works contractor, whilst every care has been taken in the preparation of this drawing, positions should be taken as approximate and are intended for general guidance only and no representation is made by the NTA as to the accuracy, completeness, sufficiency or otherwise of this drawing and the position of the apparatus. The information contained herein does not purport to be comprehensive or final as the apparatus is subject to being altered and/or superceded. Recipients should not rely on this information. Any liabilities are hereby expressly disclaimed.

e. The information contained herein has been provided by the NTA but does not purport to be comprehensive or final. Recipients should not rely on the information. Neither the NTA nor any of its directors, officers, employees, agents, stakeholders or advisers make any representation or warranty as to, or accept any liability or responsibility in relation to, the adequacy, accuracy, reasonableness or completeness of the information provided as part of this document or any matter on which the information is based (including but not limited to loss or damage arising as a result of reliance by recipients on the information or any part of it). Any liabilities are hereby expressly disclaimed.



Rev	Date	Drn	Chk'd	App'd	Description
M01	23/03/23	EM	AD	CA	ISSUE FOR PHASE 4: PLANNING

Client: **NTA** Údarás Náisiúnta Iompair National Transport Authority

Date: 23/03/23

Scale: 1:500 @ A1, 1:1000 @ A3

Project Code: BCIDA, Originator Code: ACM

Engineering Designer: **AECOM**, **MOTT MACDONALD**

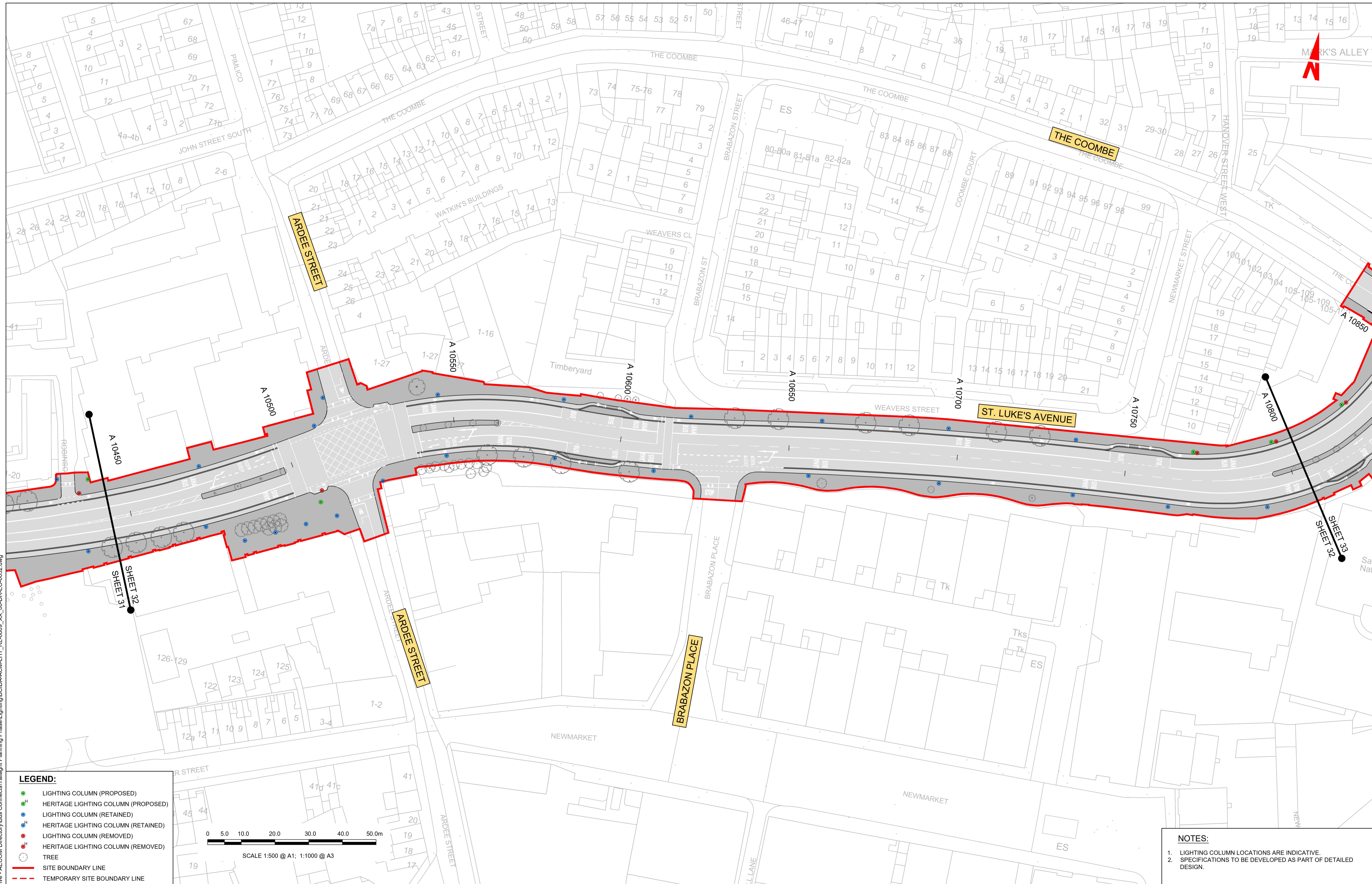
Drawn: E.MINCHER, Checked: A.DUGGAN, Approved: C.ACTON

QMS Code: _____

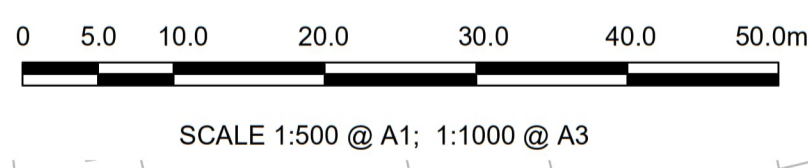
Programme Title: BUSCONNECTS DUBLIN CORE BUS CORRIDORS INFRASTRUCTURE WORKS			
Drawing Title: TALLAGHT/CLONDALKIN TO CITY CENTRE CORE BUS CORRIDOR SCHEME STREET LIGHTING			
Drawing File Name: BCIDA-ACM-LHT_RL-0809_XX_00-DR-EO-0031	Sheet Number: 31 of 56	Status: A	Rev: M01

DO NOT SCALE USE FIGURED DIMENSIONS ONLY

C:\Users\andrew.bingham\OneDrive - AECOM\Directory\Bus Connects\Tallaght Planning Phase\Lighting\BCIDA-ACM-LHT_RL-0809_XX_00-DR-EO-0031.dwg



- LEGEND:**
- LIGHTING COLUMN (PROPOSED)
 - HERITAGE LIGHTING COLUMN (PROPOSED)
 - LIGHTING COLUMN (RETAINED)
 - HERITAGE LIGHTING COLUMN (RETAINED)
 - LIGHTING COLUMN (REMOVED)
 - HERITAGE LIGHTING COLUMN (REMOVED)
 - TREE
 - SITE BOUNDARY LINE
 - TEMPORARY SITE BOUNDARY LINE



- NOTES:**
1. LIGHTING COLUMN LOCATIONS ARE INDICATIVE.
 2. SPECIFICATIONS TO BE DEVELOPED AS PART OF DETAILED DESIGN.

Disclaimer
 a. © National Transport Authority (NTA) 2023. This drawing is confidential and the copyright in it is owned by NTA. This drawing must not be either loaned, copied or otherwise reproduced in whole or in part or used for any purpose without the prior permission of NTA.
 b. This drawing is to be used for the design element identified in the titlebox. Other information shown is to be considered indicative only. The drawing is to be read in conjunction with all other relevant design drawings.
 c. O.S. data used for plans are printed under © Ordnance Survey Ireland Government of Ireland. All rights reserved. Licence Number 2023/OSI_NMA_180 National Transport Authority. All elevations are in metres and relate to OSI Geoid Model (OSGM15) Mean Head. All Co-ordinates are in Irish Transverse Mercator Grid (ITM) as defined by OSI active local GPS station.
 d. Information concerning the position of apparatus shown on this drawing is based on drawings supplied by the utility owners and/or the utility works contractor, whilst every care has been taken in the preparation of this drawing, positions should be taken as approximate and are intended for general guidance only and no representation is made by the NTA as to the accuracy, completeness, sufficiency or otherwise of this drawing and the position of the apparatus. The information contained herein does not purport to be comprehensive or final as the apparatus is subject to being altered and/or superceded. Recipients should not rely on this information. Any liabilities are hereby expressly disclaimed.
 e. The information contained herein has been provided by the NTA but does not purport to be comprehensive or final. Recipients should not rely on the information. Neither the NTA nor any of its directors, officers, employees, agents, stakeholders or advisers make any representation or warranty as to, or accept any liability or responsibility in relation to the adequacy, accuracy, reasonableness or completeness of the information provided as part of this document or any matter on which the information is based (including but not limited to loss or damage arising as a result of reliance by recipients on the information or any part of it). Any liabilities are hereby expressly disclaimed.

Transverse Mercator Grid (ITM) as defined by OSI active local GPS station.
 Information concerning the position of apparatus shown on this drawing is based on drawings supplied by the utility owners and/or the utility works contractor, whilst every care has been taken in the preparation of this drawing, positions should be taken as approximate and are intended for general guidance only and no representation is made by the NTA as to the accuracy, completeness, sufficiency or otherwise of this drawing and the position of the apparatus. The information contained herein does not purport to be comprehensive or final as the apparatus is subject to being altered and/or superceded. Recipients should not rely on this information. Any liabilities are hereby expressly disclaimed.



Rev	Date	Drn	Chk'd	App'd	Description
M01	23/03/23	EM	AD	CA	ISSUE FOR PHASE 4: PLANNING

Client: **NTA**
 Údarás Náisiúnta Iompair
 National Transport Authority

Engineering Designer: **AECOM** **MOTT MACDONALD**

Date: 23/03/23
 Scale: 1:500 @ A1, 1:1000 @ A3

Project Code: BCIDA
 Originator Code: ACM

Drawn: E.MINCHER
 Checked: A.DUGGAN
 Approved: C.ACTON

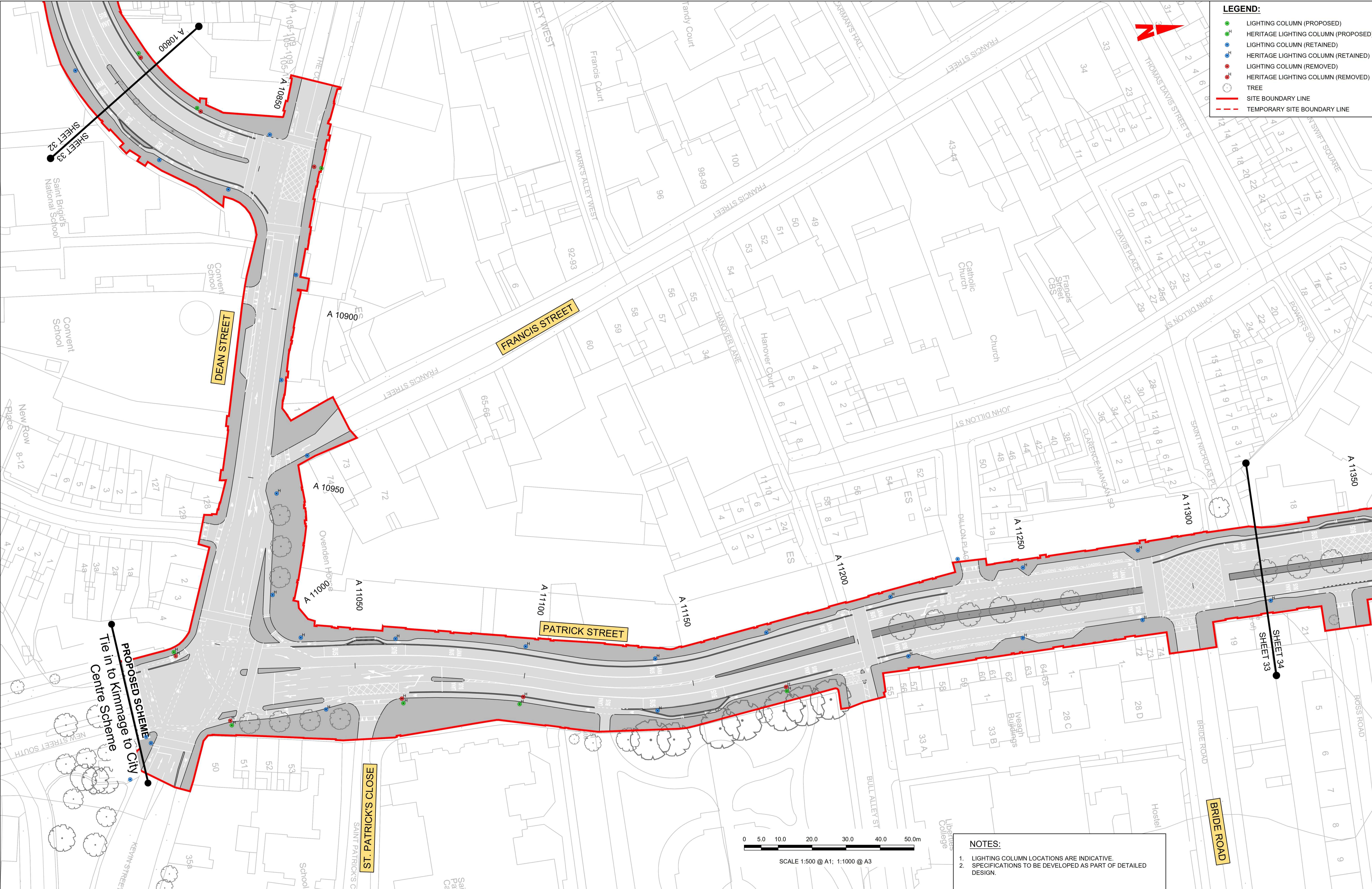
QMS Code:

Programme Title: BUSCONNECTS DUBLIN CORE BUS CORRIDORS INFRASTRUCTURE WORKS			
Drawing Title: TALLAGHT/CLONDALKIN TO CITY CENTRE CORE BUS CORRIDOR SCHEME STREET LIGHTING			
Drawing File Name: BCIDA-ACM-LHT_RL-0809_XX_00-DR-EO-0032	Sheet Number: 32 of 56	Status: A	Rev: M01

DO NOT SCALE USE FIGURED DIMENSIONS ONLY

LEGEND:

- LIGHTING COLUMN (PROPOSED)
- HERITAGE LIGHTING COLUMN (PROPOSED)
- LIGHTING COLUMN (RETAINED)
- HERITAGE LIGHTING COLUMN (RETAINED)
- LIGHTING COLUMN (REMOVED)
- HERITAGE LIGHTING COLUMN (REMOVED)
- TREE
- SITE BOUNDARY LINE
- - - TEMPORARY SITE BOUNDARY LINE



NOTES:

- LIGHTING COLUMN LOCATIONS ARE INDICATIVE.
- SPECIFICATIONS TO BE DEVELOPED AS PART OF DETAILED DESIGN.

Disclaimer

a. © National Transport Authority (NTA) 2023. This drawing is confidential and the copyright in it is owned by NTA. This drawing must not be either loaned, copied or otherwise reproduced in whole or in part or used for any purpose without the prior permission of NTA.

b. This drawing is to be used for the design element identified in the titleblock. Other information shown is to be considered indicative only. The drawing is to be read in conjunction with all other relevant design drawings.

c. O.S. data used for plans are printed under © Ordnance Survey Ireland Government of Ireland. All rights reserved. Licence Number 2023/OSI_NMA_190 National Transport Authority. All elevations are in metres and relate to OSI Geoid Model (OSGM15) Mean Head. All Co-ordinates are in Irish Transverse Mercator Grid (ITM) as defined by OSI active local GPS station.

d. Information concerning the position of apparatus shown on this drawing is based on drawings supplied by the utility owners and/or the utility works contractor, whilst every care has been taken in the preparation of this drawing, positions should be taken as approximate and are intended for general guidance only and no representation is made by the NTA as to the accuracy, completeness, sufficiency or otherwise of this drawing and the position of the apparatus. The information contained herein does not purport to be comprehensive or final as the apparatus is subject to being altered and/or superseded. Recipients should not rely on this information. Any liabilities are hereby expressly disclaimed.

e. The information contained herein has been provided by the NTA but does not purport to be comprehensive or final. Recipients should not rely on the information. Neither the NTA nor any of its directors, officers, employees, agents, stakeholders or advisers make any representation or warranty as to, or accept any liability or responsibility in relation to, the adequacy, accuracy, reasonableness or completeness of the information provided as part of this document or any matter on which the information is based (including but not limited to loss or damage arising as a result of reliance by recipients on the information or any part of it). Any liabilities are hereby expressly disclaimed.

Project Ireland 2040
Building Ireland's Future

Rev	Date	Drn	Chk'd	App'd	Description
M01	23/03/23	EM	AD	CA	ISSUE FOR PHASE 4: PLANNING

Client: **NTA**
Údarás Náisiúnta Iompair
National Transport Authority

Engineering Designer: **AECOM** **MOTT MACDONALD**

Date: 23/03/23
Scale: 1:500 @ A1, 1:1000 @ A3

Project Code: BCIDA
Originator Code: ACM

Drawn: E.MINCHER
Checked: A.DUGGAN
Approved: C.ACTON

QMS Code: _____

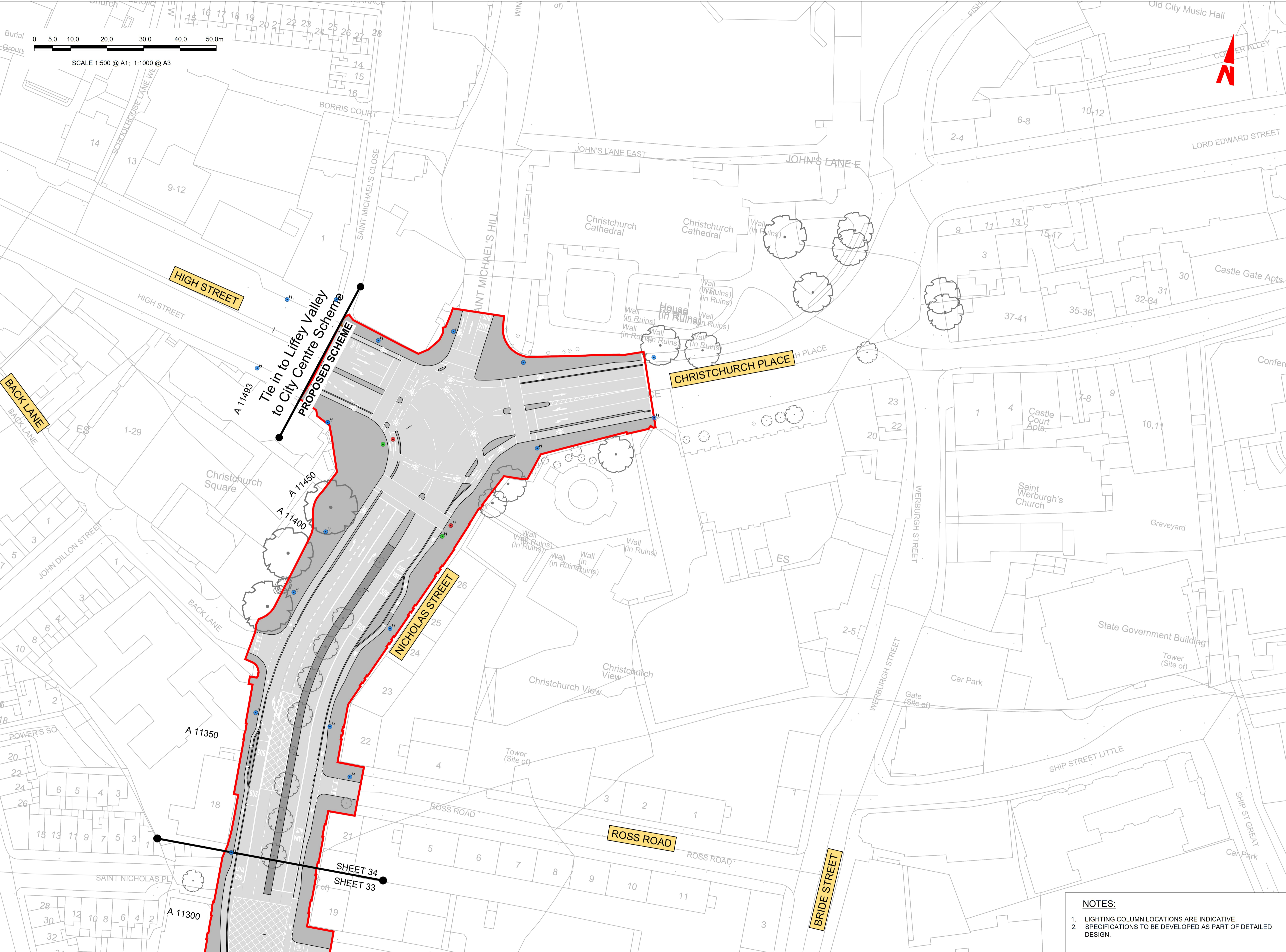
Programme Title: BUSCONNECTS DUBLIN CORE BUS CORRIDORS INFRASTRUCTURE WORKS			
Drawing Title: TALLAGHT/CLONDALKIN TO CITY CENTRE CORE BUS CORRIDOR SCHEME STREET LIGHTING			
Drawing File Name: BCIDA-ACM-LHT_RL-0809_XX_00-DR-EO-0033	Sheet Number: 33 of 56	Status: A	Rev: M01

DO NOT SCALE USE FIGURED DIMENSIONS ONLY

C:\Users\andrew.bingham\OneDrive - AECOM\Directory\Bris Connects\Tallaigh Planning Phase\Lighting\BCIDA-ACM-LHT_RL-0809_XX_00-DR-EO-0033.dwg

LEGEND:

- LIGHTING COLUMN (PROPOSED)
- HERITAGE LIGHTING COLUMN (PROPOSED)
- LIGHTING COLUMN (RETAINED)
- HERITAGE LIGHTING COLUMN (RETAINED)
- LIGHTING COLUMN (REMOVED)
- HERITAGE LIGHTING COLUMN (REMOVED)
- TREE
- SITE BOUNDARY LINE
- TEMPORARY SITE BOUNDARY LINE



NOTES:

1. LIGHTING COLUMN LOCATIONS ARE INDICATIVE.
2. SPECIFICATIONS TO BE DEVELOPED AS PART OF DETAILED DESIGN.

Disclaimer
 a. © National Transport Authority (NTA) 2023. This drawing is confidential and the copyright in it is owned by NTA. This drawing must not be either loaned, copied or otherwise reproduced in whole or in part or used for any purpose without the prior permission of NTA.
 b. This drawing is to be used for the design element identified in the titleblock. Other information shown is to be considered indicative only. The drawing is to be read in conjunction with all other relevant design drawings.
 c. O.S. data used for plans are printed under © Ordnance Survey Ireland Government of Ireland. All rights reserved. Licence Number 2023/OSI-NMA_180 National Transport Authority. All elevations are in metres and relate to OSI Geoid Model (OSGM15) Mean Head. All Co-ordinates are in Irish Transverse Mercator Grid (ITM) as defined by OSI active local GPS station.
 d. Information concerning the position of apparatus shown on this drawing is based on drawings supplied by the utility owners and/or the utility works contractor, whilst every care has been taken in the preparation of this drawing, positions should be taken as approximate and are intended for general guidance only and no representation is made by the NTA as to the accuracy, completeness, sufficiency or otherwise of this drawing and the position of the apparatus. The information contained herein does not purport to be comprehensive or final as the apparatus is subject to being altered and/or superseded. Recipients should not rely on this information. Any liabilities are hereby expressly disclaimed.
 e. The information contained herein has been provided by the NTA but does not purport to be comprehensive or final. Recipients should not rely on the information. Neither the NTA nor any of its directors, officers, employees, agents, stakeholders or advisers make any representation or warranty as to, or accept any liability or responsibility in relation to the adequacy, accuracy, reasonableness or completeness of the information provided as part of this document or any matter on which the information is based (including but not limited to loss or damage arising as a result of reliance by recipients on the information or any part of it). Any liabilities are hereby expressly disclaimed.

Project Ireland 2040
Building Ireland's Future

Rev	Date	Drn	Chk'd	App'd	Description
M01	23/03/23	EM	AD	CA	ISSUE FOR PHASE 4: PLANNING

Údarás Náisiúnta Iompair
 National Transport Authority

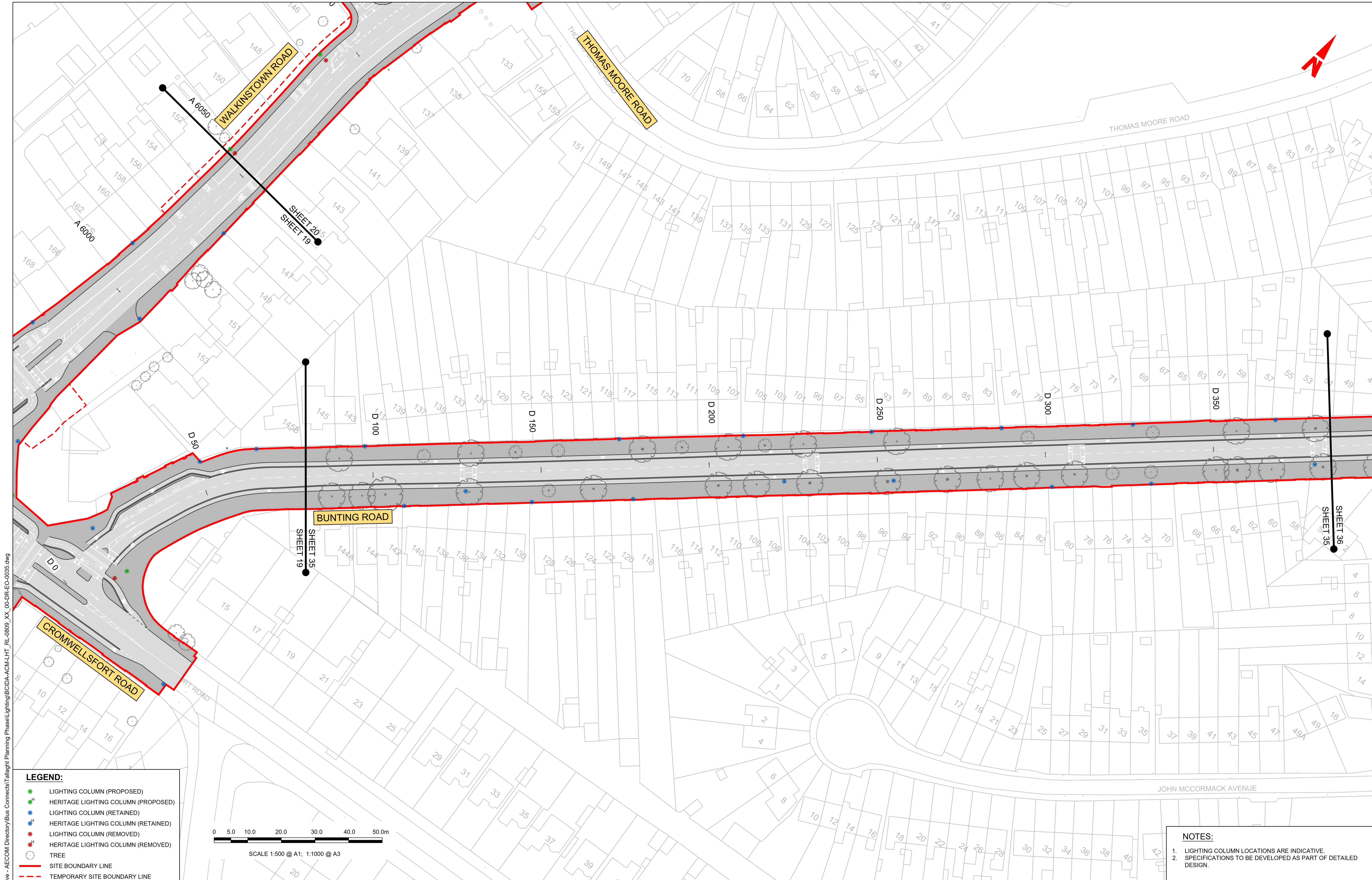
MOTT
 MACDONALD

Date 23/03/23	Scale 1:500 @ A1 1:1000 @ A3	Drawn E.MINCHER	Checked A.DUGGAN	Approved C.ACTON
Project Code BCIDA	Originator Code ACM	QMS Code		

BUSCONNECTS DUBLIN			
CORE BUS CORRIDORS INFRASTRUCTURE WORKS			
Drawing Title TALLAGHT/CLONDALKIN TO CITY CENTRE CORE BUS CORRIDOR SCHEME STREET LIGHTING			
Drawing File Name BCIDA-ACM-LHT_RL-0809_XX_00-DR-EO-0034	Sheet Number 34 of 56	Status A	Rev M01

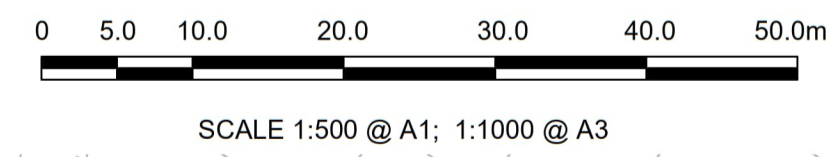
DO NOT SCALE USE FIGURED DIMENSIONS ONLY

C:\Users\andrew.bingham\OneDrive - AECOM\Directory\Bus Connects\Tallaght Planning Phase\Lighting\BCIDA-ACM-LHT_RL-0809_XX_00-DR-EO-0034.dwg



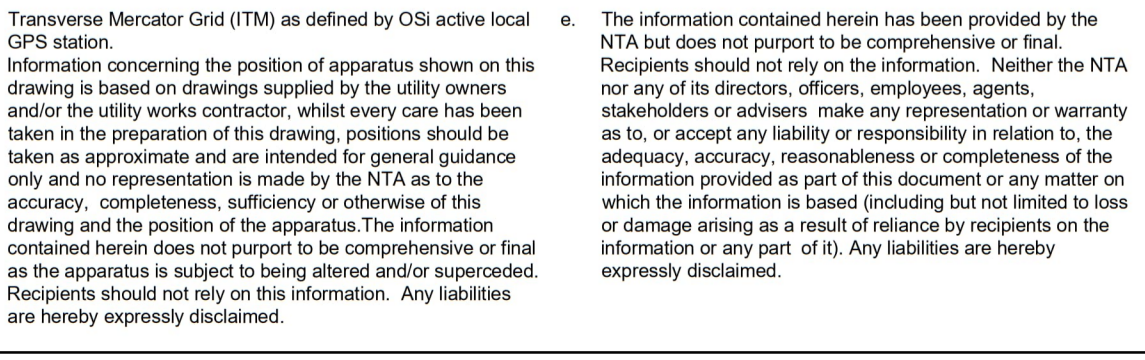
C:\Users\andrew.bingham\OneDrive - AECOM Directory\Bus Connects\Tallaght Planning Phase\Lighting\BCIDA-ACM-LHT_RL-0809_XX_00-DR-EO-0035.dwg

- LEGEND:**
- LIGHTING COLUMN (PROPOSED)
 - ⊕ HERITAGE LIGHTING COLUMN (PROPOSED)
 - LIGHTING COLUMN (RETAINED)
 - ⊕ HERITAGE LIGHTING COLUMN (RETAINED)
 - LIGHTING COLUMN (REMOVED)
 - ⊕ HERITAGE LIGHTING COLUMN (REMOVED)
 - TREE
 - SITE BOUNDARY LINE
 - TEMPORARY SITE BOUNDARY LINE



- NOTES:**
1. LIGHTING COLUMN LOCATIONS ARE INDICATIVE.
 2. SPECIFICATIONS TO BE DEVELOPED AS PART OF DETAILED DESIGN.

Disclaimer
 a. © National Transport Authority (NTA) 2023. This drawing is confidential and the copyright in it is owned by NTA. This drawing must not be either loaned, copied or otherwise reproduced in whole or in part or used for any purpose without the prior permission of NTA.
 b. This drawing is to be used for the design element identified in the titlebox. Other information shown is to be considered indicative only. The drawing is to be read in conjunction with all other relevant design drawings.
 c. O.S. data used for plans are printed under © Ordnance Survey Ireland Government of Ireland. All rights reserved. Licence Number 2023/OS_NMA_180 National Transport Authority. All elevations are in metres and relate to OSi Geoid Model (OSGM15) Mean Head. All Co-ordinates are in Irish Transverse Mercator Grid (ITM) as defined by OSI active local GPS station.
 d. Information concerning the position of apparatus shown on this drawing is based on drawings supplied by the utility owners and/or the utility works contractor, whilst every care has been taken in the preparation of this drawing, positions should be taken as approximate and are intended for general guidance only and no representation is made by the NTA as to the accuracy, completeness, sufficiency or otherwise of this drawing and the position of the apparatus. The information contained herein does not purport to be comprehensive or final as the apparatus is subject to being altered and/or superseded. Recipients should not rely on this information. Any liabilities are hereby expressly disclaimed.
 e. The information contained herein has been provided by the NTA but does not purport to be comprehensive or final. Recipients should not rely on the information. Neither the NTA nor any of its directors, officers, employees, agents, stakeholders or advisers make any representation or warranty as to, or accept any liability or responsibility in relation to, the adequacy, accuracy, reasonableness or completeness of the information provided as part of this document or any matter on which the information is based (including but not limited to loss or damage arising as a result of reliance by recipients on the information or any part of it). Any liabilities are hereby expressly disclaimed.



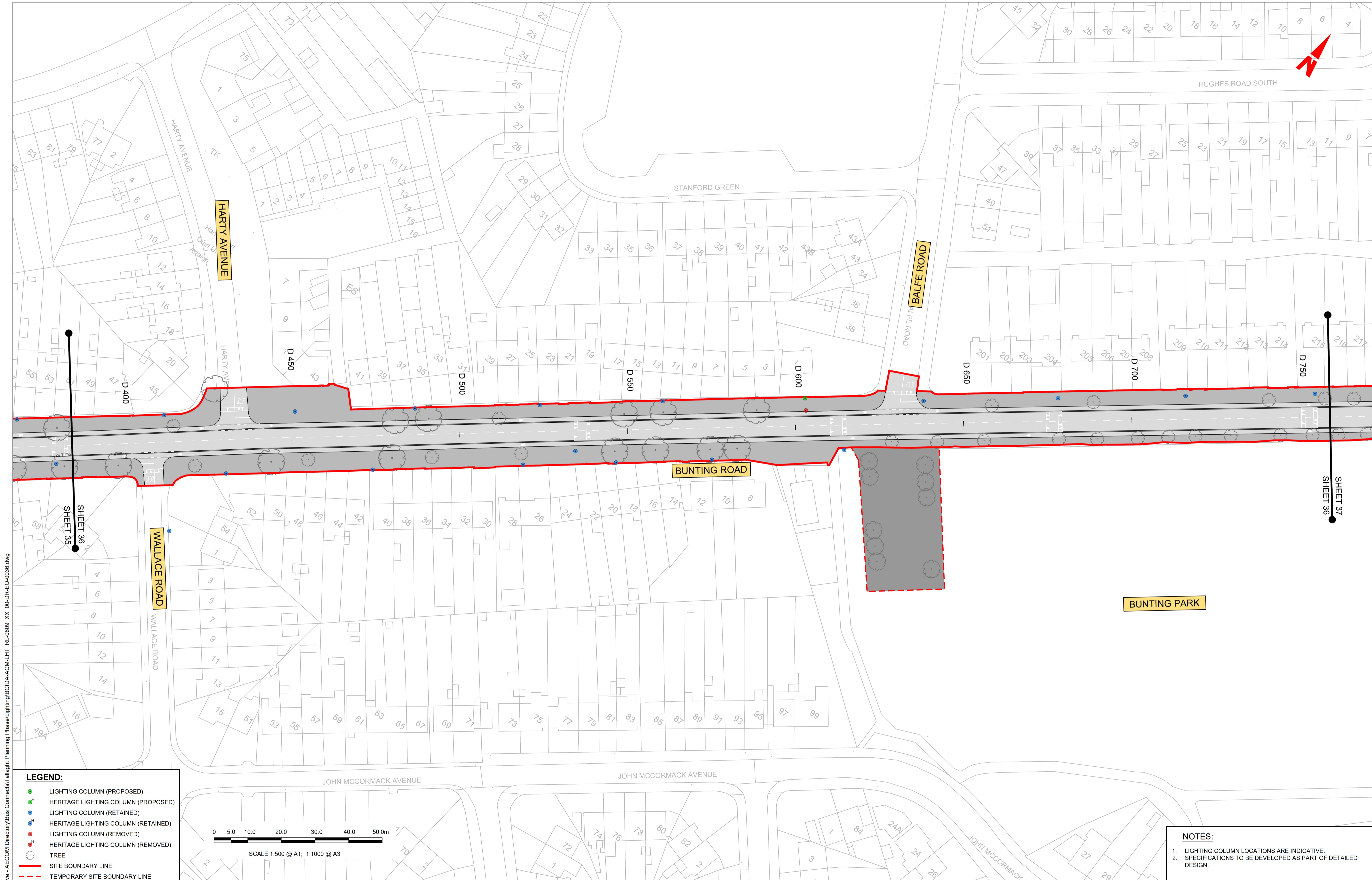
Rev	Date	Drn	Chk'd	App'd	Description
M01	23/03/23	EM	AD	CA	ISSUE FOR PHASE 4: PLANNING

Client
NTA
 Údarás Náisiúnta Iompair
 National Transport Authority

Engineering Designer
AECOM
MOTT MACDONALD

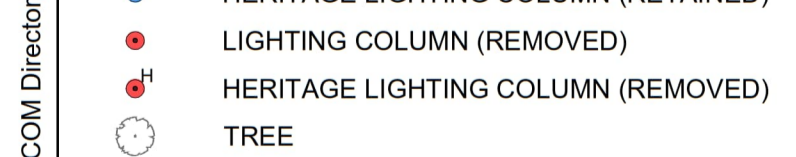
Programme Title BUSCONNECTS DUBLIN CORE BUS CORRIDORS INFRASTRUCTURE WORKS			
Drawing Title TALLAGHT/CLONDALKIN TO CITY CENTRE CORE BUS CORRIDOR SCHEME STREET LIGHTING			
Drawing File Name BCIDA-ACM-LHT_RL-0809_XX_00-DR-EO-0035	Sheet Number 35 of 56	Status A	Rev M01

DO NOT SCALE USE FIGURED DIMENSIONS ONLY



LEGEND:

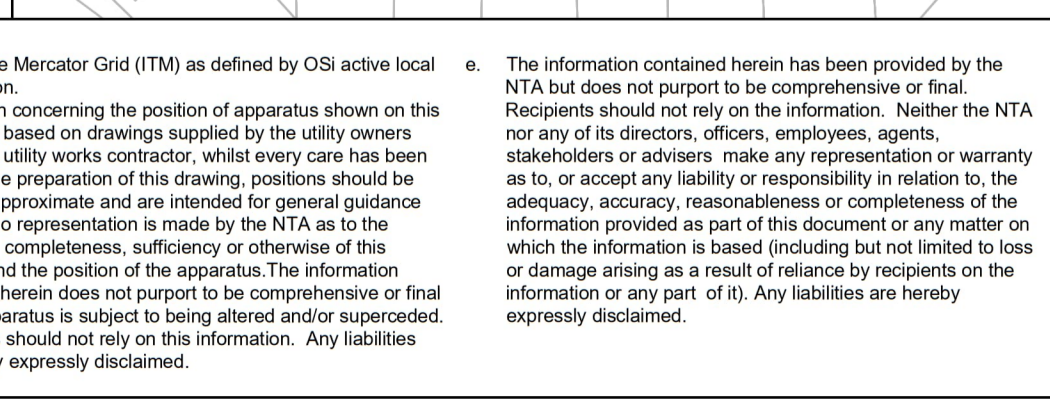
- LIGHTING COLUMN (PROPOSED)
- ⊕ HERITAGE LIGHTING COLUMN (PROPOSED)
- LIGHTING COLUMN (RETAINED)
- ⊕ HERITAGE LIGHTING COLUMN (RETAINED)
- LIGHTING COLUMN (REMOVED)
- ⊕ HERITAGE LIGHTING COLUMN (REMOVED)
- TREE
- SITE BOUNDARY LINE
- TEMPORARY SITE BOUNDARY LINE



NOTES:

- LIGHTING COLUMN LOCATIONS ARE INDICATIVE.
- SPECIFICATIONS TO BE DEVELOPED AS PART OF DETAILED DESIGN.

Disclaimer
 a. © National Transport Authority (NTA) 2023. This drawing is confidential and the copyright in it is owned by NTA. This drawing must not be either loaned, copied or otherwise reproduced in whole or in part or used for any purpose without the prior permission of NTA.
 b. This drawing is to be used for the design element identified in the titlebox. Other information shown is to be considered indicative only. The drawing is to be read in conjunction with all other relevant design drawings.
 c. O.S. data used for plans are printed under © Ordnance Survey Ireland Government of Ireland. All rights reserved. Licence Number 2023/OS_NMA_180 National Transport Authority. All elevations are in metres and relate to OSi Geoid Model (OSGM15) Mean Head. All Co-ordinates are in Irish Transverse Mercator Grid (ITM) as defined by OSI active local GPS station.
 d. Information concerning the position of apparatus shown on this drawing is based on drawings supplied by the utility owners and/or the utility works contractor, whilst every care has been taken in the preparation of this drawing, positions should be taken as approximate and are intended for general guidance only and no representation is made by the NTA as to the accuracy, completeness, sufficiency or otherwise of this drawing and the position of the apparatus. The information contained herein does not purport to be comprehensive or final as the apparatus is subject to being altered and/or superceded. Recipients should not rely on this information. Any liabilities are hereby expressly disclaimed.
 e. The information contained herein has been provided by the NTA but does not purport to be comprehensive or final. Recipients should not rely on the information. Neither the NTA nor any of its directors, officers, employees, agents, stakeholders or advisers make any representation or warranty as to, or accept any liability or responsibility in relation to, the adequacy, accuracy, reasonableness or completeness of the information provided as part of this document or any matter on which the information is based (including but not limited to loss or damage arising as a result of reliance by recipients on the information or any part of it). Any liabilities are hereby expressly disclaimed.



Rev	Date	Drn	Chk'd	App'd	Description
M01	23/03/23	EM	AD	CA	ISSUE FOR PHASE 4: PLANNING

Client: **NTA**
 Údarás Náisiúnta Iompair
 National Transport Authority

Engineering Designer: **AECOM** **MOTT MACDONALD**

Date: 23/03/23
 Scale: 1:500 @ A1, 1:1000 @ A3

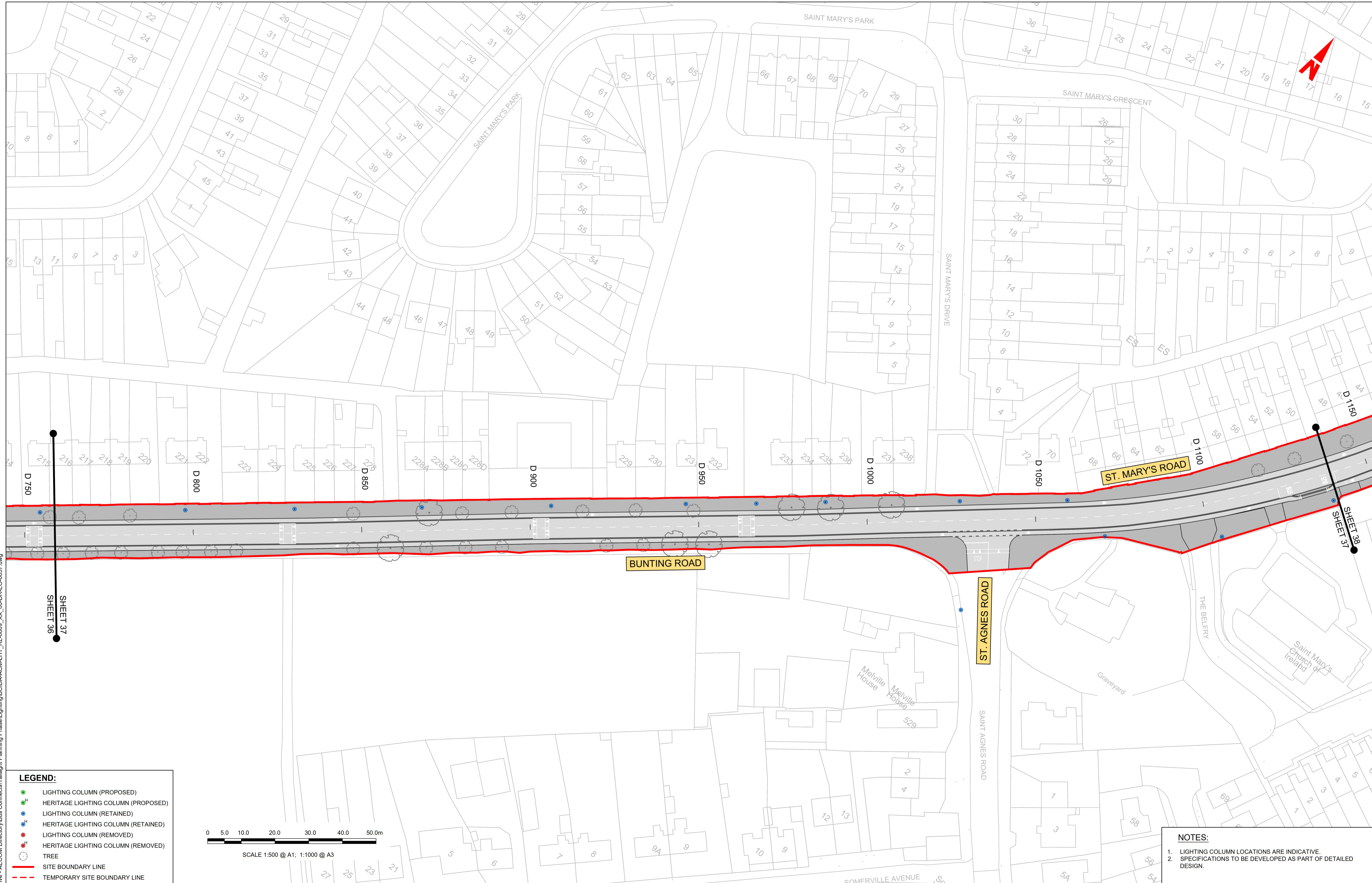
Drawn: E.MINCHER
 Checked: A.DUGGAN
 Approved: C.ACTON

Project Code: BCIDA
 Originator Code: ACM
 QMS Code:

Programme Title: BUSCONNECTS DUBLIN CORE BUS CORRIDORS INFRASTRUCTURE WORKS			
Drawing Title: TALLAGHT/CLONDALKIN TO CITY CENTRE CORE BUS CORRIDOR SCHEME STREET LIGHTING			
Drawing File Name: BCIDA-ACM-LHT_RL-0809_XX_00-DR-EO-0036	Sheet Number: 36 of 56	Status: A	Rev: M01

DO NOT SCALE USE FIGURED DIMENSIONS ONLY

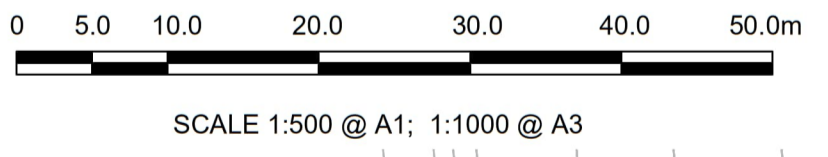
C:\Users\andrew.bingham\OneDrive - AECOM Directory\Bus Connects\Tallaght Planning Phase\Lighting\BCIDA-ACM-LHT_RL-0809_XX_00-DR-EO-0036.dwg



C:\Users\andrew.bingham\OneDrive - AECOM\Documents\Tallaght Planning Phase\Lighting\BCIDA-ACM-LHT_RL-0809_XX_00-DR-EO-0037.dwg

LEGEND:

- LIGHTING COLUMN (PROPOSED)
- H HERITAGE LIGHTING COLUMN (PROPOSED)
- LIGHTING COLUMN (RETAINED)
- H HERITAGE LIGHTING COLUMN (RETAINED)
- LIGHTING COLUMN (REMOVED)
- H HERITAGE LIGHTING COLUMN (REMOVED)
- TREE
- SITE BOUNDARY LINE
- TEMPORARY SITE BOUNDARY LINE



NOTES:

1. LIGHTING COLUMN LOCATIONS ARE INDICATIVE.
2. SPECIFICATIONS TO BE DEVELOPED AS PART OF DETAILED DESIGN.

Disclaimer

a. © National Transport Authority (NTA) 2023. This drawing is confidential and the copyright in it is owned by NTA. This drawing must not be either loaned, copied or otherwise reproduced in whole or in part or used for any purpose without the prior permission of NTA.

b. This drawing is to be used for the design element identified in the titleblock. Other information shown is to be considered indicative only. The drawing is to be read in conjunction with all other relevant design drawings.

c. O.S. data used for plans are printed under © Ordnance Survey Ireland Government of Ireland. All rights reserved. Licence Number 2023/OSI_NMA_180 National Transport Authority. All elevations are in metres and relate to OSI Geoid Model (OSGM15) Malin Head. All Co-ordinates are in Irish Transverse Mercator Grid (ITM) as defined by OSI active local GPS station.

d. Information concerning the position of apparatus shown on this drawing is based on drawings supplied by the utility owners and/or the utility works contractor, whilst every care has been taken in the preparation of this drawing, positions should be taken as approximate and are intended for general guidance only and no representation is made by the NTA as to the accuracy, completeness, sufficiency or otherwise of this drawing and the position of the apparatus. The information contained herein does not purport to be comprehensive or final as the apparatus is subject to being altered and/or superceded. Recipients should not rely on this information. Any liabilities are hereby expressly disclaimed.

e. The information contained herein has been provided by the NTA but does not purport to be comprehensive or final. Recipients should not rely on the information. Neither the NTA nor any of its directors, officers, employees, agents, stakeholders or advisers make any representation or warranty as to, or accept any liability or responsibility in relation to the adequacy, accuracy, reasonableness or completeness of the information provided as part of this document or any matter on which the information is based (including but not limited to loss or damage arising as a result of reliance by recipients on the information or any part of it). Any liabilities are hereby expressly disclaimed.



Rev	Date	Drn	Chk'd	App'd	Description
M01	23/03/23	EM	AD	CA	ISSUE FOR PHASE 4: PLANNING

Client

Date: 23/03/23

Project Code: BCIDA

Engineering Designer

Drawn: E.MINCHER

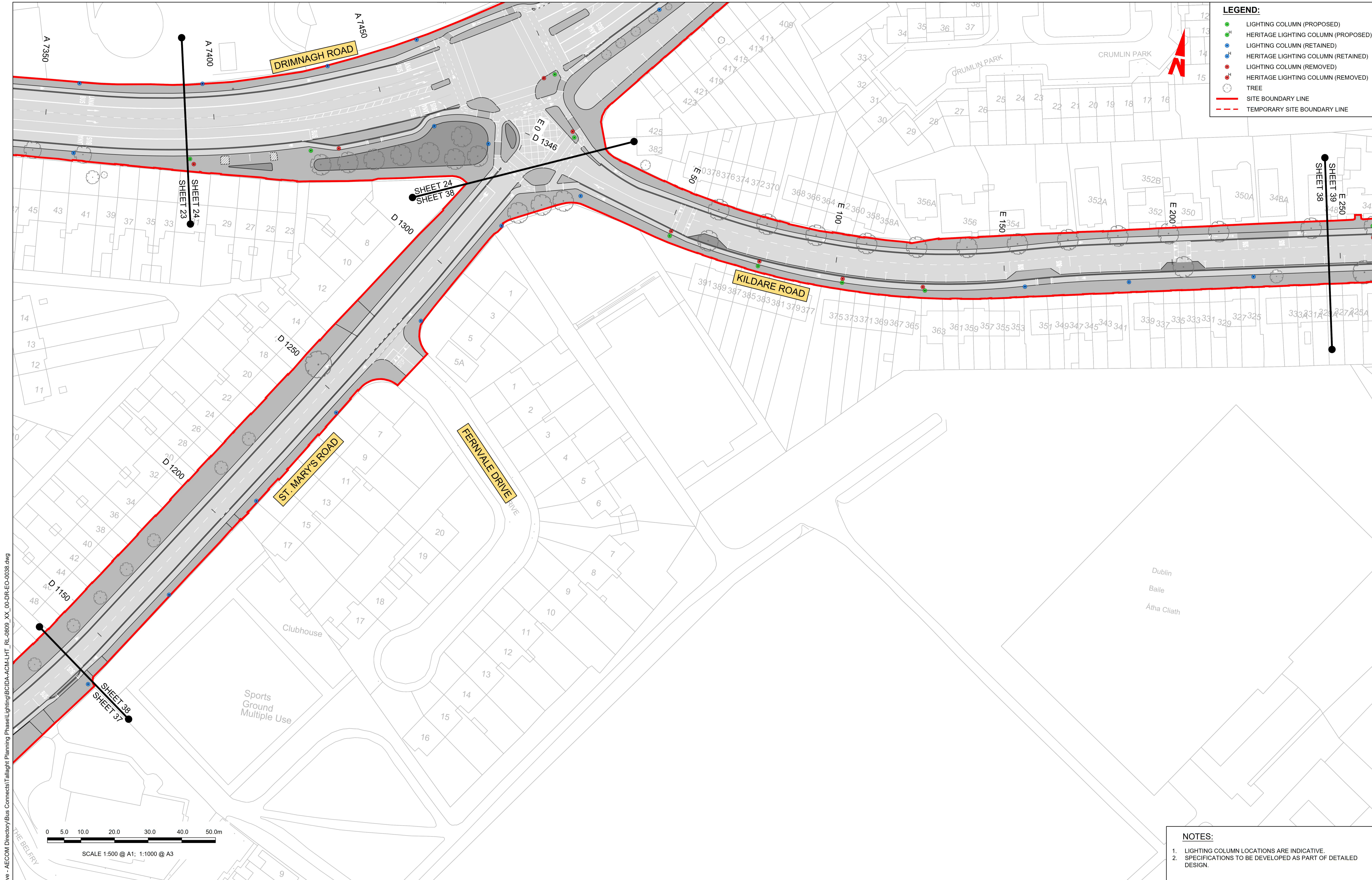
Checked: A.DUGGAN

Approved: C.ACTON

QMS Code

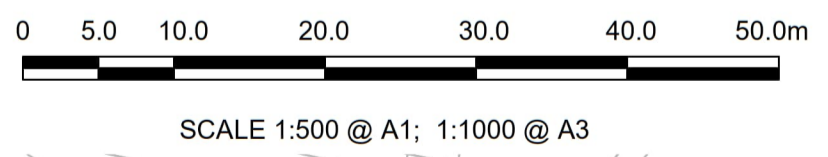
Programme Title BUSCONNECTS DUBLIN CORE BUS CORRIDORS INFRASTRUCTURE WORKS			
Drawing Title TALLAGHT/CLONDALKIN TO CITY CENTRE CORE BUS CORRIDOR SCHEME STREET LIGHTING			
Drawing File Name BCIDA-ACM-LHT_RL-0809_XX_00-DR-EO-0037	Sheet Number 37 of 56	Status A	Rev M01

DO NOT SCALE USE FIGURED DIMENSIONS ONLY



LEGEND:

- LIGHTING COLUMN (PROPOSED)
- ^H HERITAGE LIGHTING COLUMN (PROPOSED)
- LIGHTING COLUMN (RETAINED)
- ^H HERITAGE LIGHTING COLUMN (RETAINED)
- LIGHTING COLUMN (REMOVED)
- ^H HERITAGE LIGHTING COLUMN (REMOVED)
- TREE
- SITE BOUNDARY LINE
- - - TEMPORARY SITE BOUNDARY LINE



- NOTES:**
1. LIGHTING COLUMN LOCATIONS ARE INDICATIVE.
 2. SPECIFICATIONS TO BE DEVELOPED AS PART OF DETAILED DESIGN.

C:\Users\andrew.bingham\OneDrive - AECOM\Directory\Bus Connects\Tallaght Planning\PhaseLighting\BCIDA-ACM-LHT_RL-0809_XX_00-DR-EO-0038.dwg

Disclaimer

a. © National Transport Authority (NTA) 2023. This drawing is confidential and the copyright in it is owned by NTA. This drawing must not be either loaned, copied or otherwise reproduced in whole or in part or used for any purpose without the prior permission of NTA.

b. This drawing is to be used for the design element identified in the titlebox. Other information shown is to be considered indicative only. The drawing is to be read in conjunction with all other relevant design drawings.

c. O.S. data used for plans are printed under © Ordnance Survey Ireland Government of Ireland. All rights reserved. Licence Number 2023/OS_NMA_180 National Transport Authority. All elevations are in metres and relate to OSi Geoid Model (OSGM15) Mean Head. All Co-ordinates are in Irish Transverse Mercator Grid (ITM) as defined by OSI active local GPS station.

d. Information concerning the position of apparatus shown on this drawing is based on drawings supplied by the utility owners and/or the utility works contractor, whilst every care has been taken in the preparation of this drawing, positions should be taken as approximate and are intended for general guidance only and no representation is made by the NTA as to the accuracy, completeness, sufficiency or otherwise of this information. The information contained herein does not purport to be comprehensive or final as the apparatus is subject to being altered and/or superceded. Recipients should not rely on this information. Any liabilities are hereby expressly disclaimed.

e. The information contained herein has been provided by the NTA but does not purport to be comprehensive or final. Recipients should not rely on the information. Neither the NTA nor any of its directors, officers, employees, agents, stakeholders or advisers make any representation or warranty as to, or accept any liability or responsibility in relation to, the adequacy, accuracy, reasonableness or completeness of the information provided as part of this document or any matter on which the information is based (including but not limited to loss or damage arising as a result of reliance by recipients on the information or any part of it). Any liabilities are hereby expressly disclaimed.



Rev	Date	Drn	Chk'd	App'd	Description
M01	23/03/23	EM	AD	CA	ISSUE FOR PHASE 4: PLANNING

Client: **NTA**
Údarás Náisiúnta Iompair
National Transport Authority

Engineering Designer: **AECOM** **MOTT MACDONALD**

Date: 23/03/23
Scale: 1:500 @ A1, 1:1000 @ A3

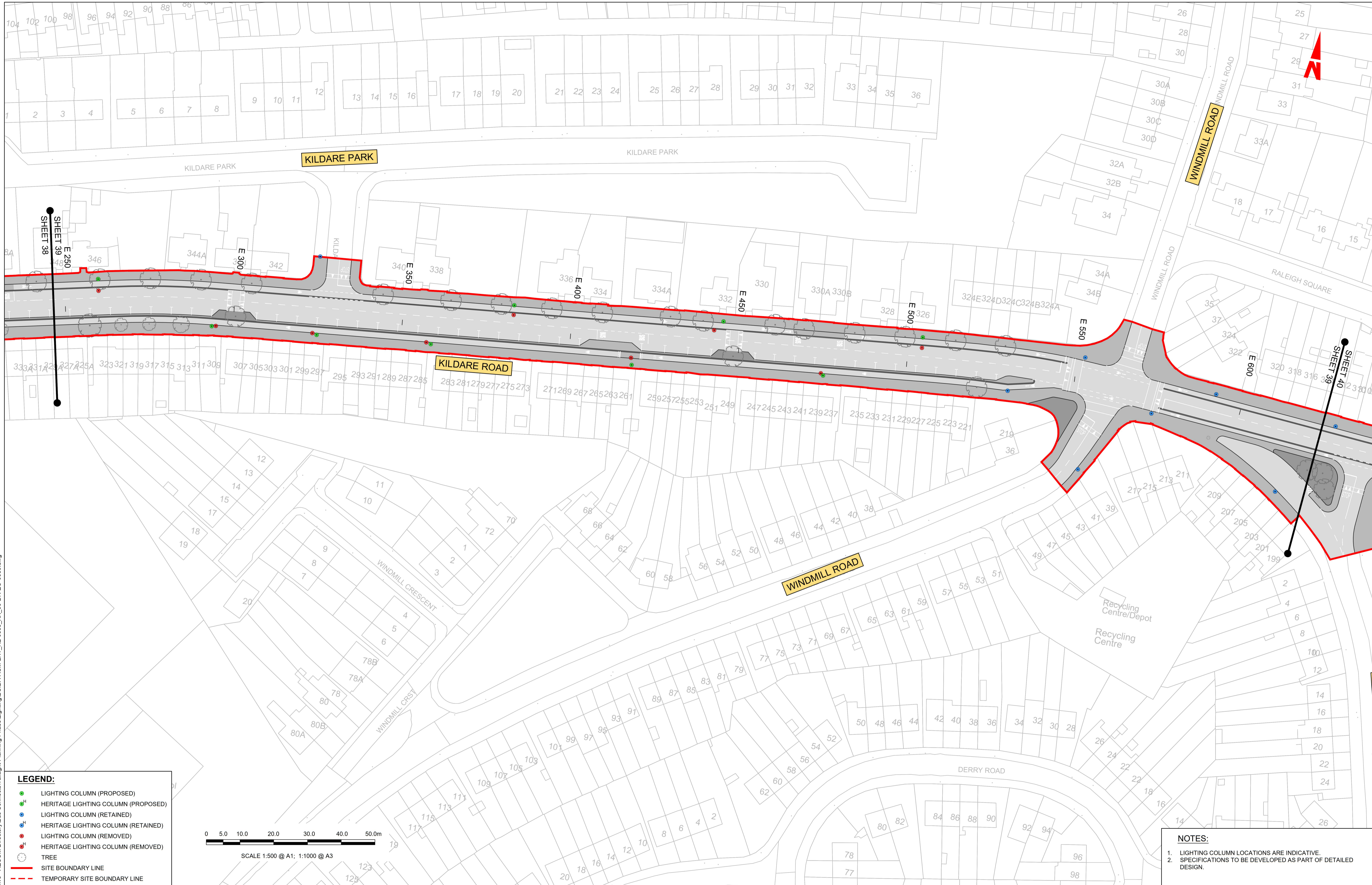
Project Code: BCIDA
Originator Code: ACM

Drawn: E.MINCHER
Checked: A.DUGGAN
Approved: C.ACTON

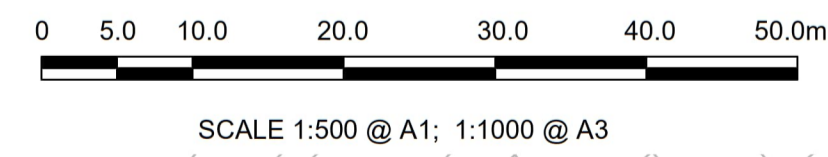
QMS Code:

Programme Title: BUSCONNECTS DUBLIN CORE BUS CORRIDORS INFRASTRUCTURE WORKS			
Drawing Title: TALLAGHT/CLONDALKIN TO CITY CENTRE CORE BUS CORRIDOR SCHEME STREET LIGHTING			
Drawing File Name: BCIDA-ACM-LHT_RL-0809_XX_00-DR-EO-0038	Sheet Number: 38 of 56	Status: A	Rev: M01

DO NOT SCALE USE FIGURED DIMENSIONS ONLY



- LEGEND:**
- LIGHTING COLUMN (PROPOSED)
 - ^H HERITAGE LIGHTING COLUMN (PROPOSED)
 - LIGHTING COLUMN (RETAINED)
 - ^H HERITAGE LIGHTING COLUMN (RETAINED)
 - LIGHTING COLUMN (REMOVED)
 - ^H HERITAGE LIGHTING COLUMN (REMOVED)
 - TREE
 - SITE BOUNDARY LINE
 - TEMPORARY SITE BOUNDARY LINE



- NOTES:**
1. LIGHTING COLUMN LOCATIONS ARE INDICATIVE.
 2. SPECIFICATIONS TO BE DEVELOPED AS PART OF DETAILED DESIGN.

Disclaimer
 a. © National Transport Authority (NTA) 2023. This drawing is confidential and the copyright in it is owned by NTA. This drawing must not be either loaned, copied or otherwise reproduced in whole or in part or used for any purpose without the prior permission of NTA.
 b. This drawing is to be used for the design element identified in the titlebox. Other information shown is to be considered indicative only. The drawing is to be read in conjunction with all other relevant design drawings.
 c. O.S. data used for plans are printed under © Ordnance Survey Ireland Government of Ireland. All rights reserved. Licence Number 2023/OSI_NMA_180 National Transport Authority. All elevations are in metres and relate to OSI Geoid Model (OSGM15) Mean Head. All Co-ordinates are in Irish

Transverse Mercator Grid (ITM) as defined by OSI active local GPS station.
 d. Information concerning the position of apparatus shown on this drawing is based on drawings supplied by the utility owners and/or the utility works contractor, whilst every care has been taken in the preparation of this drawing, positions should be taken as approximate and are intended for general guidance only and no representation is made by the NTA as to the accuracy, completeness, sufficiency or otherwise of this drawing and the position of the apparatus. The information contained herein does not purport to be comprehensive or final as the apparatus is subject to being altered and/or superceded. Recipients should not rely on this information. Any liabilities are hereby expressly disclaimed.

e. The information contained herein has been provided by the NTA but does not purport to be comprehensive or final. Recipients should not rely on the information. Neither the NTA nor any of its directors, officers, employees, agents, stakeholders or advisers make any representation or warranty as to, or accept any liability or responsibility in relation to, the adequacy, accuracy, reasonableness or completeness of the information provided as part of this document or any matter on which the information is based (including but not limited to loss or damage arising as a result of reliance by recipients on the information or any part of it). Any liabilities are hereby expressly disclaimed.



Rev	Date	Drn	Chk'd	App'd	Description
M01	23/03/23	EM	AD	CA	ISSUE FOR PHASE 4: PLANNING

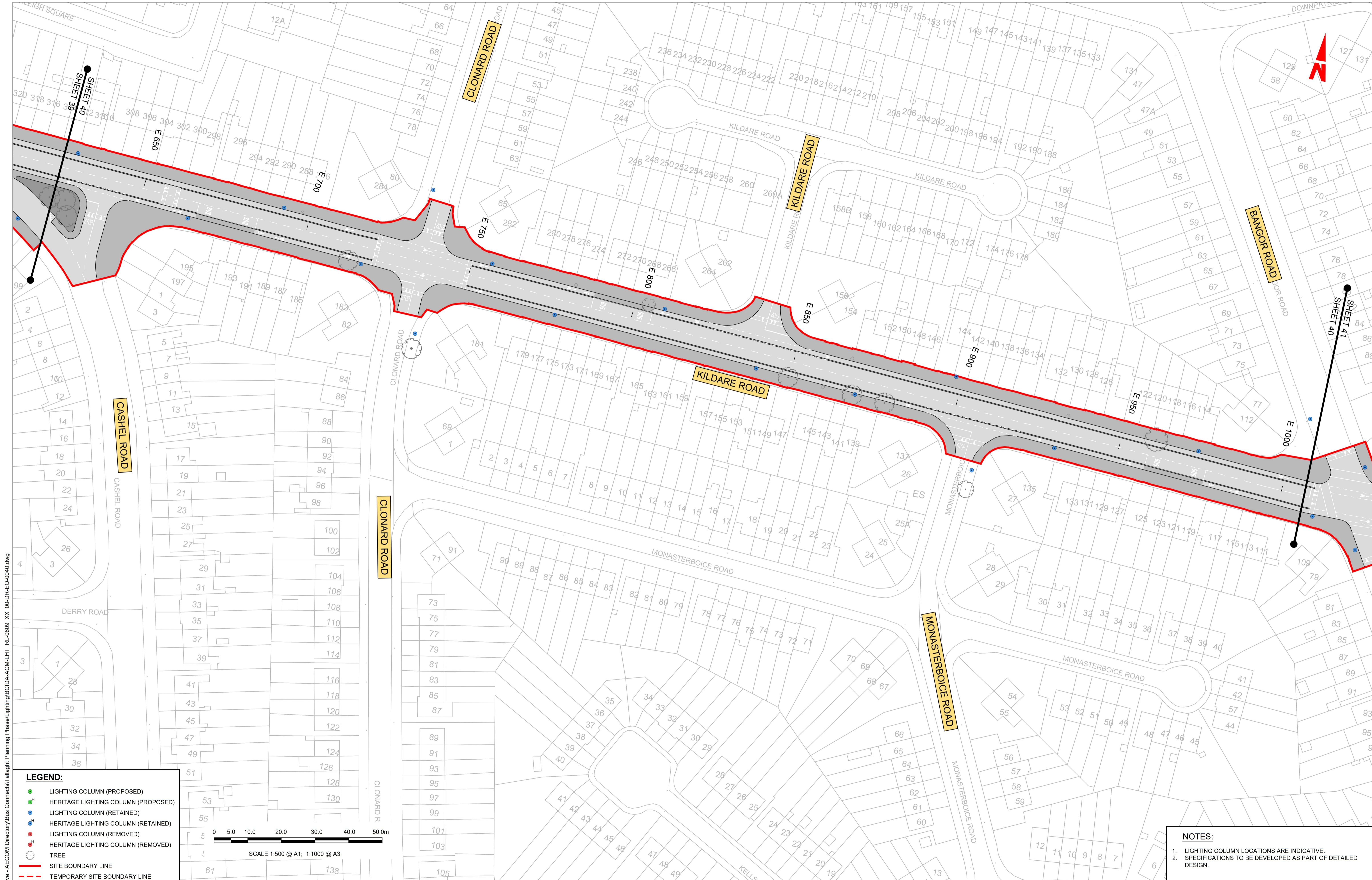
Client
NTA
 Údarás Náisiúnta Iompair
 National Transport Authority

Engineering Designer
AECOM **MOTT MACDONALD**

Programme Title BUSCONNECTS DUBLIN CORE BUS CORRIDORS INFRASTRUCTURE WORKS			
Drawing Title TALLAGHT/CLONDALKIN TO CITY CENTRE CORE BUS CORRIDOR SCHEME STREET LIGHTING			
Drawing File Name BCIDA-ACM-LHT_RL-0809_XX_00-DR-EO-0039	Sheet Number 39 of 56	Status A	Rev M01

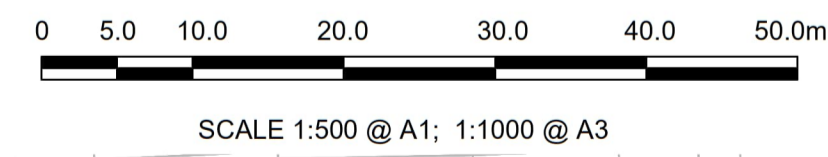
DO NOT SCALE USE FIGURED DIMENSIONS ONLY

C:\Users\andrew.bingham\OneDrive - AECOM Directory\Bus Connects\Tallaght Planning Phase\Lighting\BCIDA-ACM-LHT_RL-0809_XX_00-DR-EO-0039.dwg



LEGEND:

- LIGHTING COLUMN (PROPOSED)
- HERITAGE LIGHTING COLUMN (PROPOSED)
- LIGHTING COLUMN (RETAINED)
- HERITAGE LIGHTING COLUMN (RETAINED)
- LIGHTING COLUMN (REMOVED)
- HERITAGE LIGHTING COLUMN (REMOVED)
- TREE
- SITE BOUNDARY LINE
- TEMPORARY SITE BOUNDARY LINE



NOTES:

- LIGHTING COLUMN LOCATIONS ARE INDICATIVE.
- SPECIFICATIONS TO BE DEVELOPED AS PART OF DETAILED DESIGN.

C:\Users\andrew.bingham\OneDrive - AECOM Directory\Bus Connects\Tallaght Planning Phase\Lighting\BCIDA-ACM-LHT_RL_0809_XX_00-DR-EO-0040.dwg

Disclaimer
 a. © National Transport Authority (NTA) 2023. This drawing is confidential and the copyright in it is owned by NTA. This drawing must not be either loaned, copied or otherwise reproduced in whole or in part or used for any purpose without the prior permission of NTA.
 b. This drawing is to be used for the design element identified in the title block. Other information shown is to be considered indicative only. The drawing is to be read in conjunction with all other relevant design drawings.
 c. O.S. data used for plans are printed under © Ordnance Survey Ireland Government of Ireland. All rights reserved. Licence Number 2023/O.S._NMA_180 National Transport Authority. All elevations are in metres and relate to OSi Geoid Model (OSGM15) Mean Head. All Co-ordinates are in Irish

Transverse Mercator Grid (ITM) as defined by OSI active local GPS station.
 d. Information concerning the position of apparatus shown on this drawing is based on drawings supplied by the utility owners and/or the utility works contractor, whilst every care has been taken in the preparation of this drawing, positions should be taken as approximate and are intended for general guidance only and no representation is made by the NTA as to the accuracy, completeness, sufficiency or otherwise of this drawing and the position of the apparatus. The information contained herein does not purport to be comprehensive or final as the apparatus is subject to being altered and/or superceded. Recipients should not rely on this information. Any liabilities are hereby expressly disclaimed.

The information contained herein has been provided by the NTA but does not purport to be comprehensive or final. Recipients should not rely on the information. Neither the NTA nor any of its directors, officers, employees, agents, stakeholders or advisers make any representation or warranty as to, or accept any liability or responsibility in relation to, the adequacy, accuracy, reasonableness or completeness of the information provided as part of this document or any matter on which the information is based (including but not limited to loss or damage arising as a result of reliance by recipients on the information or any part of it). Any liabilities are hereby expressly disclaimed.



Rev	Date	Drn	Chk'd	App'd	Description
M01	23/03/23	EM	AD	CA	ISSUE FOR PHASE 4: PLANNING

Client
NTA
 Údarás Náisiúnta Iompair
 National Transport Authority

Engineering Designer
AECOM **MOTT MACDONALD**
 Drawn: E.MINCHER
 Checked: A.DUGGAN
 Approved: C.ACTON

Programme Title
**BUSCONNECTS DUBLIN
 CORE BUS CORRIDORS INFRASTRUCTURE WORKS**

Drawing Title
 TALLAGHT/CLONDALKIN TO CITY CENTRE CORE BUS CORRIDOR SCHEME
 STREET LIGHTING

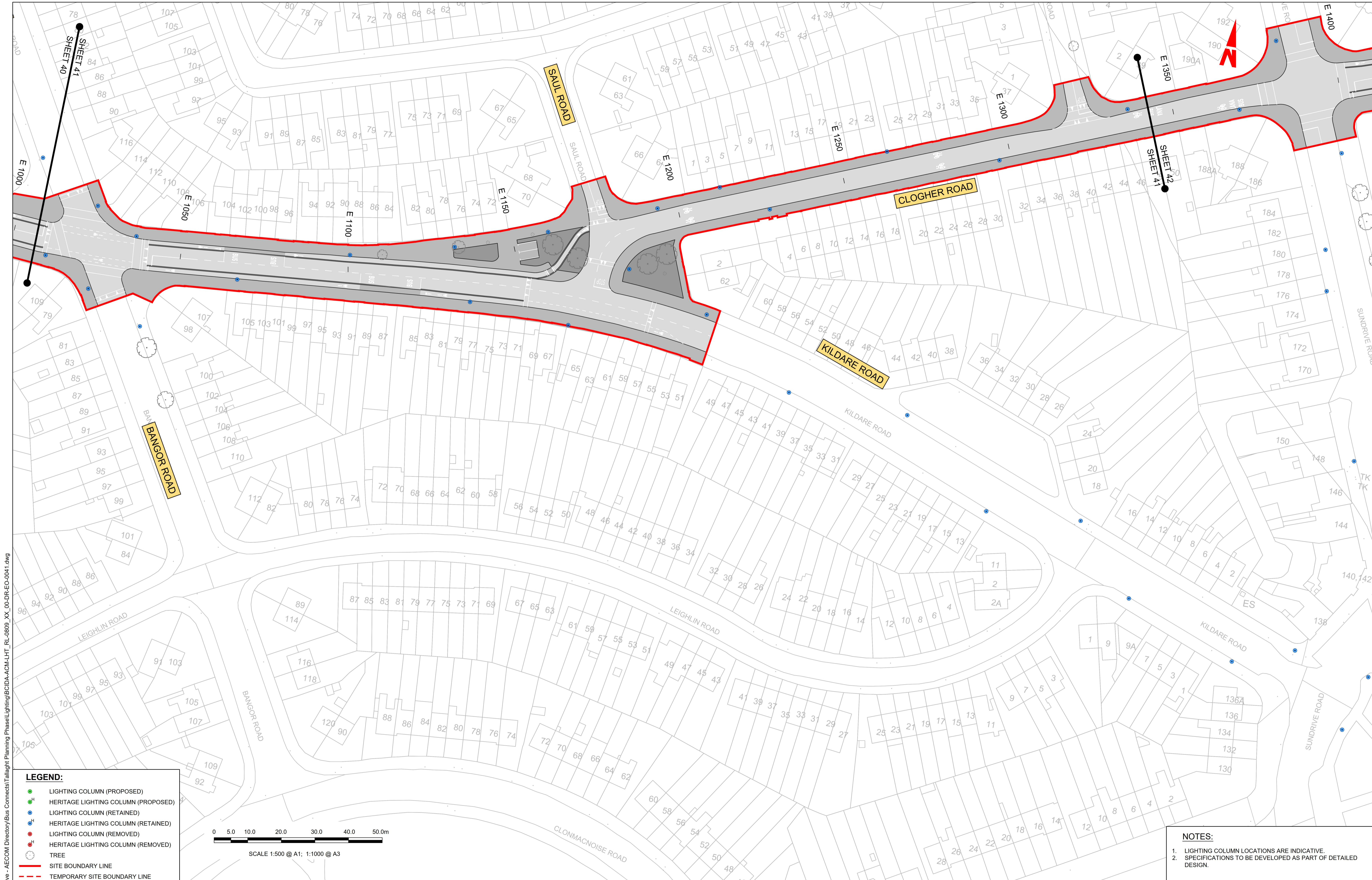
Drawing File Name
 BCIDA-ACM-LHT_RL-0809_XX_00-DR-EO-0040

Sheet Number
 40 of 56

Status
 A

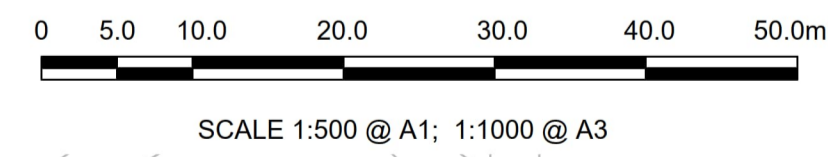
Rev
 M01

DO NOT SCALE USE FIGURED DIMENSIONS ONLY



LEGEND:

- LIGHTING COLUMN (PROPOSED)
- HERITAGE LIGHTING COLUMN (PROPOSED)
- LIGHTING COLUMN (RETAINED)
- HERITAGE LIGHTING COLUMN (RETAINED)
- LIGHTING COLUMN (REMOVED)
- HERITAGE LIGHTING COLUMN (REMOVED)
- TREE
- SITE BOUNDARY LINE
- TEMPORARY SITE BOUNDARY LINE



NOTES:

1. LIGHTING COLUMN LOCATIONS ARE INDICATIVE.
2. SPECIFICATIONS TO BE DEVELOPED AS PART OF DETAILED DESIGN.

C:\Users\andrew.bingham\OneDrive - AECOM Directory\Bus Connects\Tallaght Planning Phase\Lighting\BCIDA-ACM-LHT_RL_0809_XX_00-DR-EO-0041.dwg

Disclaimer

a. © National Transport Authority (NTA) 2023. This drawing is confidential and the copyright in it is owned by NTA. This drawing must not be either loaned, copied or otherwise reproduced in whole or in part or used for any purpose without the prior permission of NTA.

b. This drawing is to be used for the design element identified in the titlebox. Other information shown is to be considered indicative only. The drawing is to be read in conjunction with all other relevant design drawings.

c. O.S. data used for plans are printed under © Ordnance Survey Ireland Government of Ireland. All rights reserved. Licence Number 2023/OSI_NMA_180 National Transport Authority. All elevations are in metres and relate to OSI Geoid Model (OSGM15) Mean Head. All Co-ordinates are in Irish Transverse Mercator Grid (ITM) as defined by OSI active local GPS station.

d. Information concerning the position of apparatus shown on this drawing is based on drawings supplied by the utility owners and/or the utility works contractor, whilst every care has been taken in the preparation of this drawing, positions should be taken as approximate and are intended for general guidance only and no representation is made by the NTA as to the accuracy, completeness, sufficiency or otherwise of this drawing and the position of the apparatus. The information contained herein does not purport to be comprehensive or final as the apparatus is subject to being altered and/or superseded. Recipients should not rely on this information. Any liabilities are hereby expressly disclaimed.

e. The information contained herein has been provided by the NTA but does not purport to be comprehensive or final. Recipients should not rely on the information. Neither the NTA nor any of its directors, officers, employees, agents, stakeholders or advisers make any representation or warranty as to, or accept any liability or responsibility in relation to, the adequacy, accuracy, reasonableness or completeness of the information provided as part of this document or any matter on which the information is based (including but not limited to loss or damage arising as a result of reliance by recipients on the information or any part of it). Any liabilities are hereby expressly disclaimed.



Rev	Date	Drn	Chk'd	App'd	Description
M01	23/03/23	EM	AD	CA	ISSUE FOR PHASE 4: PLANNING

Client: **NTA**
Údarás Náisiúnta Iompair
National Transport Authority

Engineering Designer: **AECOM** **MOTT MACDONALD**

Date: 23/03/23
Scale: 1:500 @ A1, 1:1000 @ A3

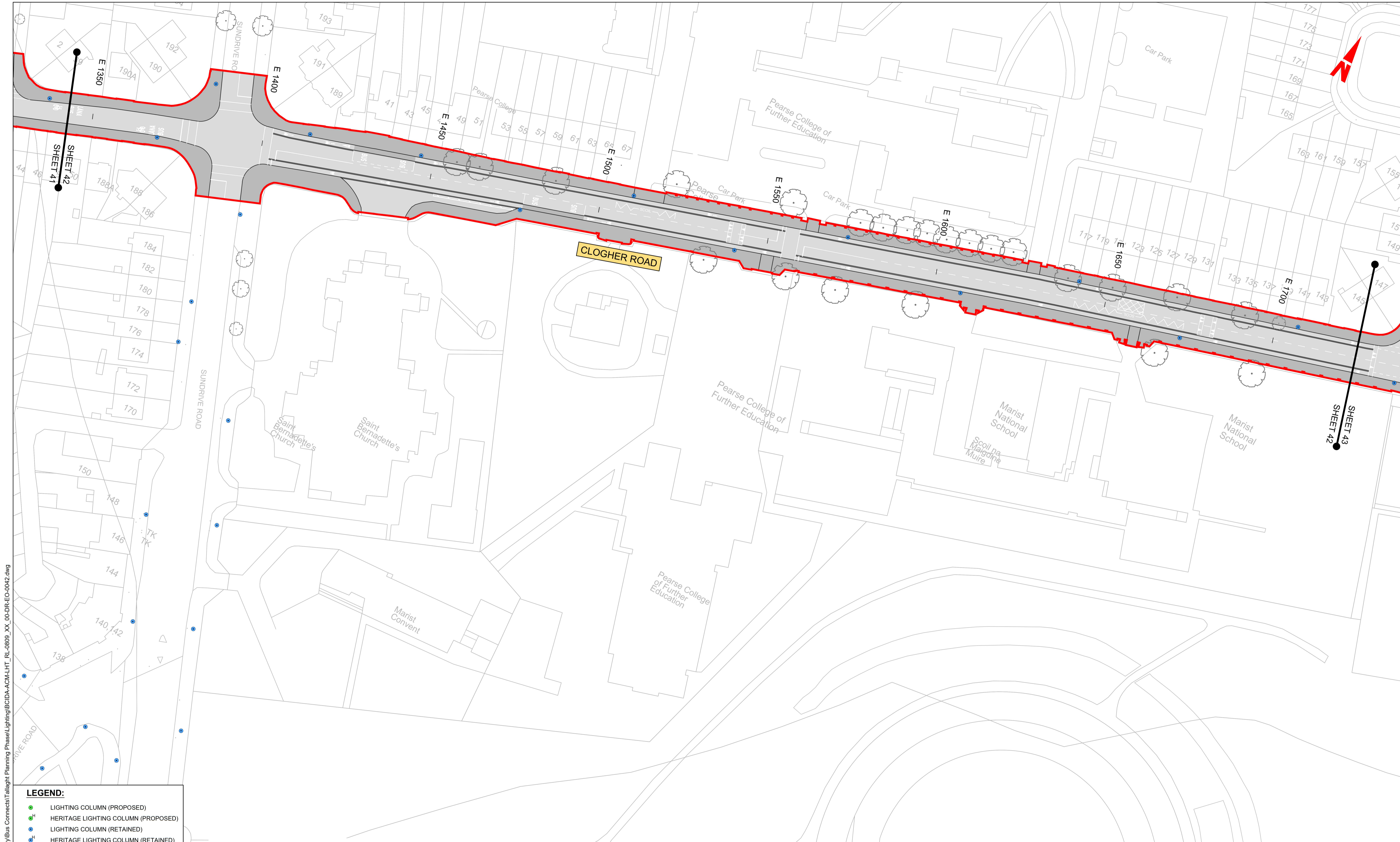
Drawn: E.MINCHER
Checked: A.DUGGAN
Approved: C.ACTON

Project Code: BCIDA
Originator Code: ACM

QMS Code:

Programme Title: BUSCONNECTS DUBLIN CORE BUS CORRIDORS INFRASTRUCTURE WORKS			
Drawing Title: TALLAGHT/CLONDALKIN TO CITY CENTRE CORE BUS CORRIDOR SCHEME STREET LIGHTING			
Drawing File Name: BCIDA-ACM-LHT_RL-0809_XX_00-DR-EO-0041	Sheet Number: 41 of 56	Status: A	Rev: M01

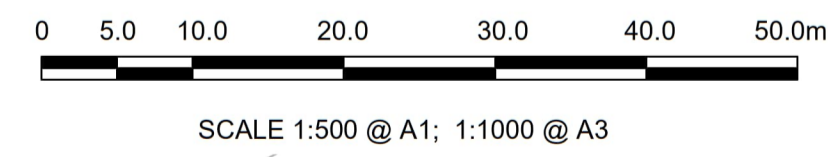
DO NOT SCALE USE FIGURED DIMENSIONS ONLY



C:\Users\andrew.bingham\OneDrive - AECOM Directory\Bus Connects\Tallaght Planning\PhaseLighting\BCIDA-ACM-LHT_RL_0809_XX_00-DR-EO-0042.dwg

LEGEND:

- LIGHTING COLUMN (PROPOSED)
- ^H HERITAGE LIGHTING COLUMN (PROPOSED)
- LIGHTING COLUMN (RETAINED)
- ^H HERITAGE LIGHTING COLUMN (RETAINED)
- LIGHTING COLUMN (REMOVED)
- ^H HERITAGE LIGHTING COLUMN (REMOVED)
- TREE
- SITE BOUNDARY LINE
- TEMPORARY SITE BOUNDARY LINE



NOTES:

1. LIGHTING COLUMN LOCATIONS ARE INDICATIVE.
2. SPECIFICATIONS TO BE DEVELOPED AS PART OF DETAILED DESIGN.

Disclaimer

a. © National Transport Authority (NTA) 2023. This drawing is confidential and the copyright in it is owned by NTA. This drawing must not be either loaned, copied or otherwise reproduced in whole or in part or used for any purpose without the prior permission of NTA.

b. This drawing is to be used for the design element identified in the titlebox. Other information shown is to be considered indicative only. The drawing is to be read in conjunction with all other relevant design drawings.

c. O.S. data used for plans are printed under © Ordnance Survey Ireland Government of Ireland. All rights reserved. Licence Number 2023/O.S._NMA_180 National Transport Authority. All elevations are in metres and relate to O.Si Geoid Model (OSGM15) Mean Head. All Co-ordinates are in Irish Transverse Mercator Grid (ITM) as defined by OSI active local GPS station.

d. Information concerning the position of apparatus shown on this drawing is based on drawings supplied by the utility owners and/or the utility works contractor, whilst every care has been taken in the preparation of this drawing, positions should be taken as approximate and are intended for general guidance only and no representation is made by the NTA as to the accuracy, completeness, sufficiency or otherwise of this drawing and the position of the apparatus. The information contained herein does not purport to be comprehensive or final as the apparatus is subject to being altered and/or superceded. Recipients should not rely on this information. Any liabilities are hereby expressly disclaimed.

e. The information contained herein has been provided by the NTA but does not purport to be comprehensive or final. Recipients should not rely on the information. Neither the NTA nor any of its directors, officers, employees, agents, stakeholders or advisers make any representation or warranty as to, or accept any liability or responsibility in relation to, the adequacy, accuracy, reasonableness or completeness of the information provided as part of this document or any matter on which the information is based (including but not limited to loss or damage arising as a result of reliance by recipients on the information or any part of it). Any liabilities are hereby expressly disclaimed.



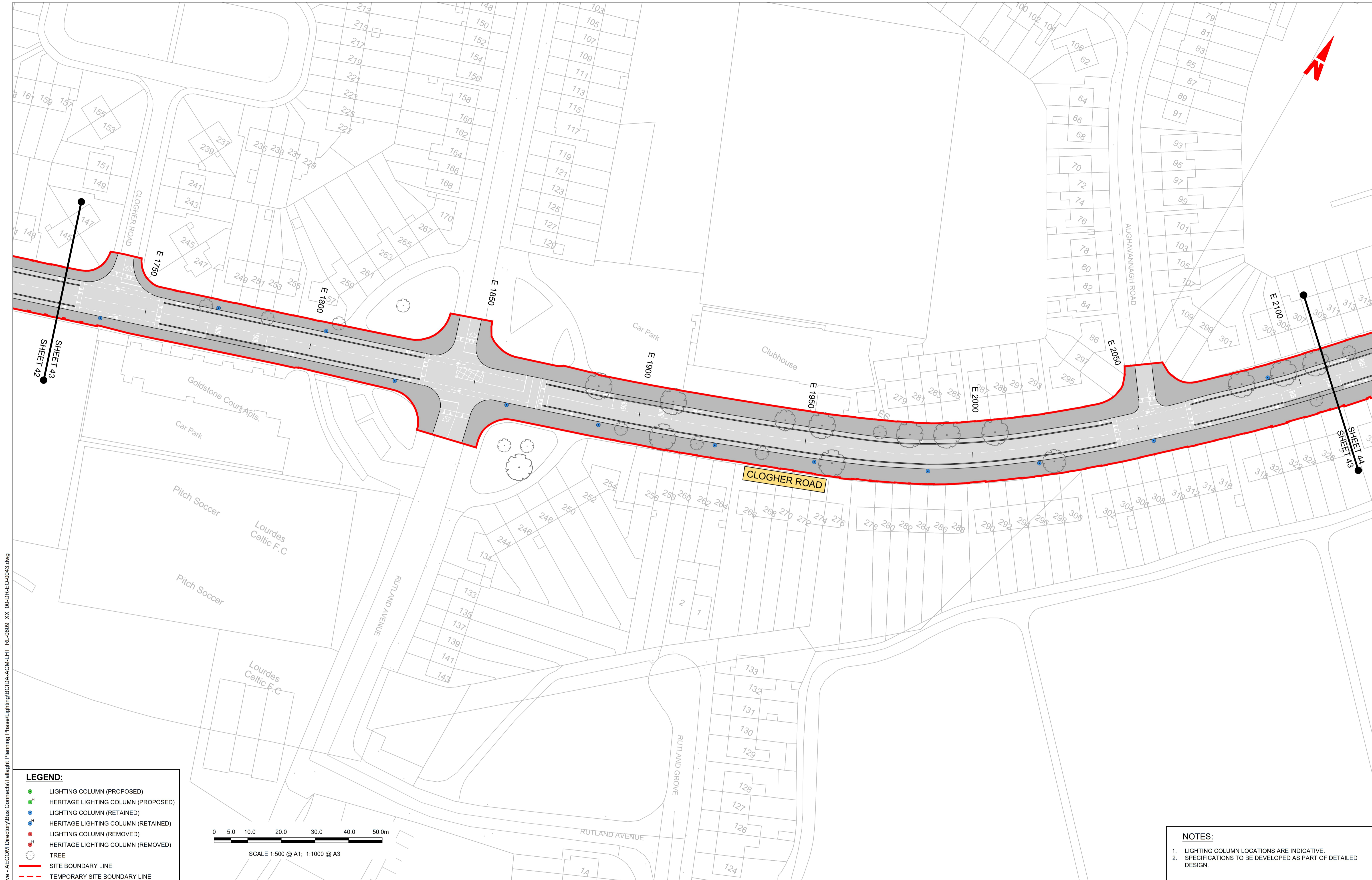
Rev	Date	Drn	Chk'd	App'd	Description
M01	23/03/23	EM	AD	CA	ISSUE FOR PHASE 4: PLANNING

Client

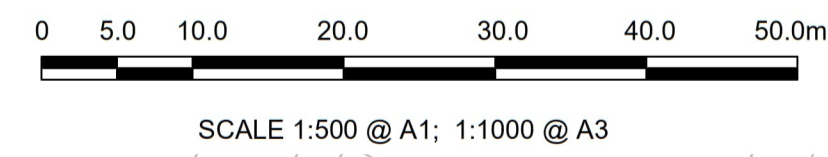
Engineering Designer

Programme Title BUSCONNECTS DUBLIN CORE BUS CORRIDORS INFRASTRUCTURE WORKS			
Drawing Title TALLAGHT/CLONDALKIN TO CITY CENTRE CORE BUS CORRIDOR SCHEME STREET LIGHTING			
Drawing File Name BCIDA-ACM-LHT_RL-0809_XX_00-DR-EO-0042	Sheet Number 42 of 56	Status A	Rev M01

DO NOT SCALE USE FIGURED DIMENSIONS ONLY



- LEGEND:**
- LIGHTING COLUMN (PROPOSED)
 - HERITAGE LIGHTING COLUMN (PROPOSED)
 - LIGHTING COLUMN (RETAINED)
 - HERITAGE LIGHTING COLUMN (RETAINED)
 - LIGHTING COLUMN (REMOVED)
 - HERITAGE LIGHTING COLUMN (REMOVED)
 - TREE
 - SITE BOUNDARY LINE
 - TEMPORARY SITE BOUNDARY LINE



- NOTES:**
1. LIGHTING COLUMN LOCATIONS ARE INDICATIVE.
 2. SPECIFICATIONS TO BE DEVELOPED AS PART OF DETAILED DESIGN.

C:\Users\andrew.bingham\OneDrive - AECOM Desktop\Public\Lighting\Phase4\Planning\Phase4\Lighting\BCIDA-ACM-LHT_RL-0809_XX_00-DR-EO-0043.dwg

Disclaimer

a. © National Transport Authority (NTA) 2023. This drawing is confidential and the copyright in it is owned by NTA. This drawing must not be either loaned, copied or otherwise reproduced in whole or in part or used for any purpose without the prior permission of NTA.

b. This drawing is to be used for the design element identified in the titlebox. Other information shown is to be considered indicative only. The drawing is to be read in conjunction with all other relevant design drawings.

c. O.S. data used for plans are printed under © Ordnance Survey Ireland Government of Ireland. All rights reserved. Licence Number 2023/OS_NMA_180 National Transport Authority. All elevations are in metres and relate to OSI Geoid Model (OSGM15) Mean Head. All Co-ordinates are in Irish Transverse Mercator Grid (ITM) as defined by OSI active local GPS station.

d. Information concerning the position of apparatus shown on this drawing is based on drawings supplied by the utility owners and/or the utility works contractor, whilst every care has been taken in the preparation of this drawing, positions should be taken as approximate and are intended for general guidance only and no representation is made by the NTA as to the accuracy, completeness, sufficiency or otherwise of this drawing and the position of the apparatus. The information contained herein does not purport to be comprehensive or final as the apparatus is subject to being altered and/or superseded. Recipients should not rely on this information. Any liabilities are hereby expressly disclaimed.

e. The information contained herein has been provided by the NTA but does not purport to be comprehensive or final. Recipients should not rely on the information. Neither the NTA nor any of its directors, officers, employees, agents, stakeholders or advisers make any representation or warranty as to, or accept any liability or responsibility in relation to, the adequacy, accuracy, reasonableness or completeness of the information provided as part of this document or any matter on which the information is based (including but not limited to loss or damage arising as a result of reliance by recipients on the information or any part of it). Any liabilities are hereby expressly disclaimed.

Rev	Date	Drn	Chk'd	App'd	Description
M01	23/03/23	EM	AD	CA	ISSUE FOR PHASE 4: PLANNING

Client

NTA
Údarás Náisiúnta Iompair
National Transport Authority

Engineering Designer

AECOM **M**
MOTT **M**
MACDONALD

Date: 23/03/23
Scale: 1:500 @ A1, 1:1000 @ A3

Drawn: E.MINCHER
Checked: A.DUGGAN
Approved: C.ACTON

Project Code: BCIDA
Originator Code: ACM

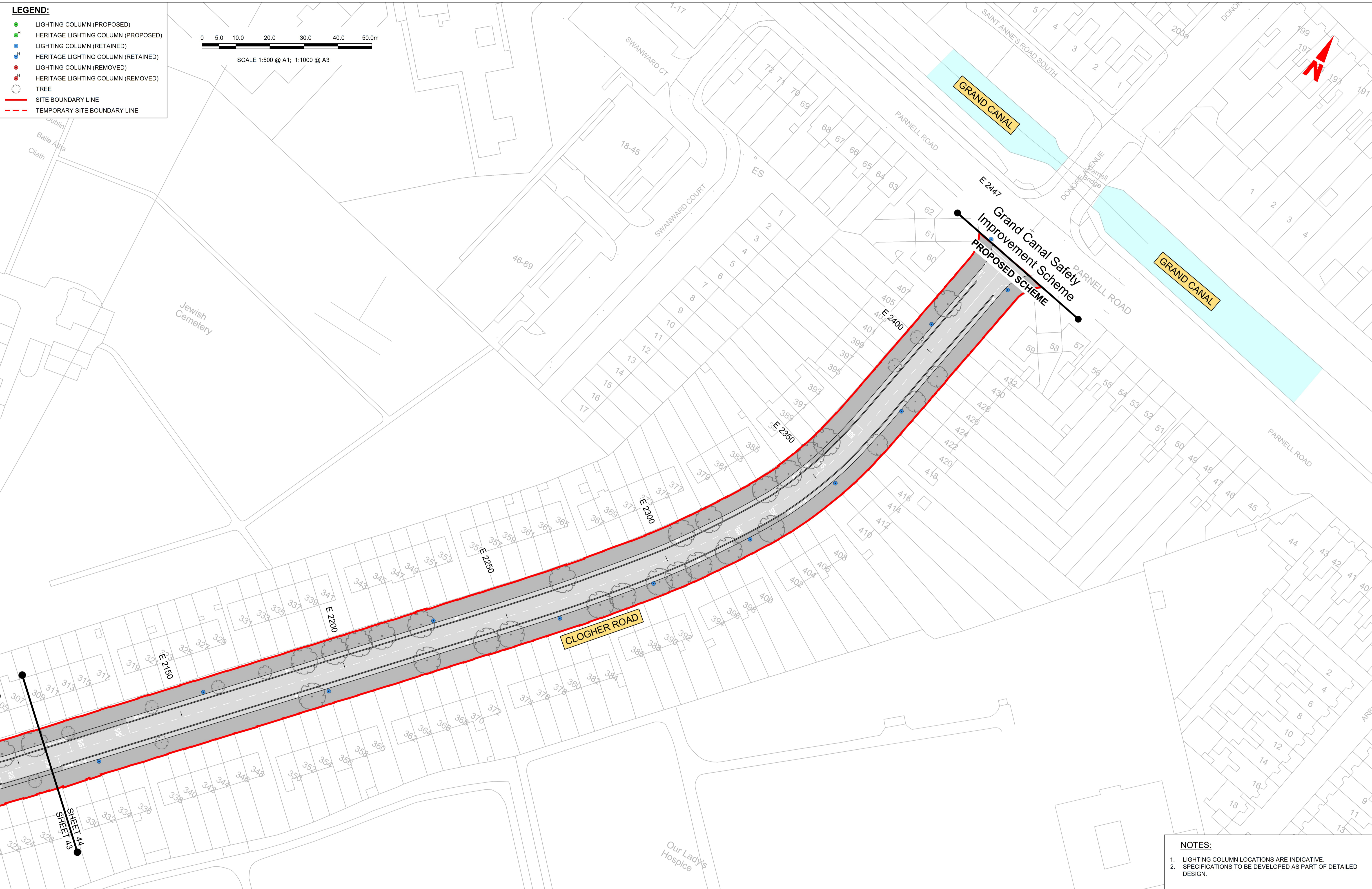
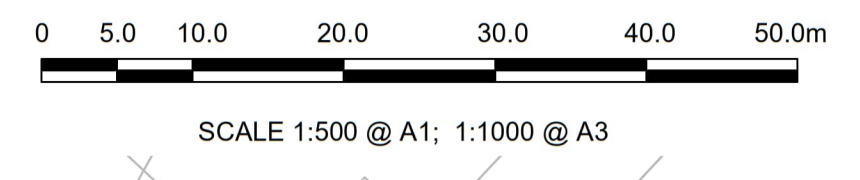
QMS Code

Programme Title BUSCONNECTS DUBLIN CORE BUS CORRIDORS INFRASTRUCTURE WORKS			
Drawing Title TALLAGHT/CLONDALKIN TO CITY CENTRE CORE BUS CORRIDOR SCHEME STREET LIGHTING			
Drawing File Name BCIDA-ACM-LHT_RL-0809_XX_00-DR-EO-0043	Sheet Number 43 of 56	Status A	Rev M01

DO NOT SCALE USE FIGURED DIMENSIONS ONLY

LEGEND:

- LIGHTING COLUMN (PROPOSED)
- HERITAGE LIGHTING COLUMN (PROPOSED)
- LIGHTING COLUMN (RETAINED)
- HERITAGE LIGHTING COLUMN (RETAINED)
- LIGHTING COLUMN (REMOVED)
- HERITAGE LIGHTING COLUMN (REMOVED)
- TREE
- SITE BOUNDARY LINE
- TEMPORARY SITE BOUNDARY LINE



NOTES:

1. LIGHTING COLUMN LOCATIONS ARE INDICATIVE.
2. SPECIFICATIONS TO BE DEVELOPED AS PART OF DETAILED DESIGN.

Disclaimers:

a. © National Transport Authority (NTA) 2023. This drawing is confidential and the copyright in it is owned by NTA. This drawing must not be either loaned, copied or otherwise reproduced in whole or in part or used for any purpose without the prior permission of NTA.

b. This drawing is to be used for the design element identified in the titlebox. Other information shown is to be considered indicative only. The drawing is to be read in conjunction with all other relevant design drawings.

c. O.S. data used for plans are printed under © Ordnance Survey Ireland Government of Ireland. All rights reserved. Licence Number 2023/OS_NMA_180 National Transport Authority. All elevations are in metres and relate to OSI Geoid Model (OSGM15) Mean Head. All Co-ordinates are in Irish Transverse Mercator Grid (ITM) as defined by OSI active local GPS station.

d. Information concerning the position of apparatus shown on this drawing is based on drawings supplied by the utility owners and/or the utility works contractor, whilst every care has been taken in the preparation of this drawing, positions should be taken as approximate and are intended for general guidance only and no representation is made by the NTA as to the accuracy, completeness, sufficiency or otherwise of this drawing and the position of the apparatus. The information contained herein does not purport to be comprehensive or final as the apparatus is subject to being altered and/or superceded. Recipients should not rely on this information. Any liabilities are hereby expressly disclaimed.

e. The information contained herein has been provided by the NTA but does not purport to be comprehensive or final. Recipients should not rely on the information. Neither the NTA nor any of its directors, officers, employees, agents, stakeholders or advisers make any representation or warranty as to, or accept any liability or responsibility in relation to, the adequacy, accuracy, reasonableness or completeness of the information provided as part of this document or any matter on which the information is based (including but not limited to loss or damage arising as a result of reliance by recipients on the information or any part of it). Any liabilities are hereby expressly disclaimed.

Rev	Date	Drn	Chk'd	App'd	Description
M01	23/03/23	EM	AD	CA	ISSUE FOR PHASE 4: PLANNING

Client: **NTA**
Údarás Náisiúnta Iompair
National Transport Authority

Engineering Designer: **AECOM** **MOTT MACDONALD**

Date: 23/03/23
Scale: 1:500 @ A1, 1:1000 @ A3

Project Code: BCIDA
Originator Code: ACM

Drawn: E.MINCHER
Checked: A.DUGGAN
Approved: C.ACTON

QMS Code:

Programme Title: **BUSCONNECTS DUBLIN CORE BUS CORRIDORS INFRASTRUCTURE WORKS**

Drawing Title: TALLAGHT/CLONDALKIN TO CITY CENTRE CORE BUS CORRIDOR SCHEME STREET LIGHTING

Drawing File Name: BCIDA-ACM-LHT_RL-0809_XX_00-DR-EO-0044

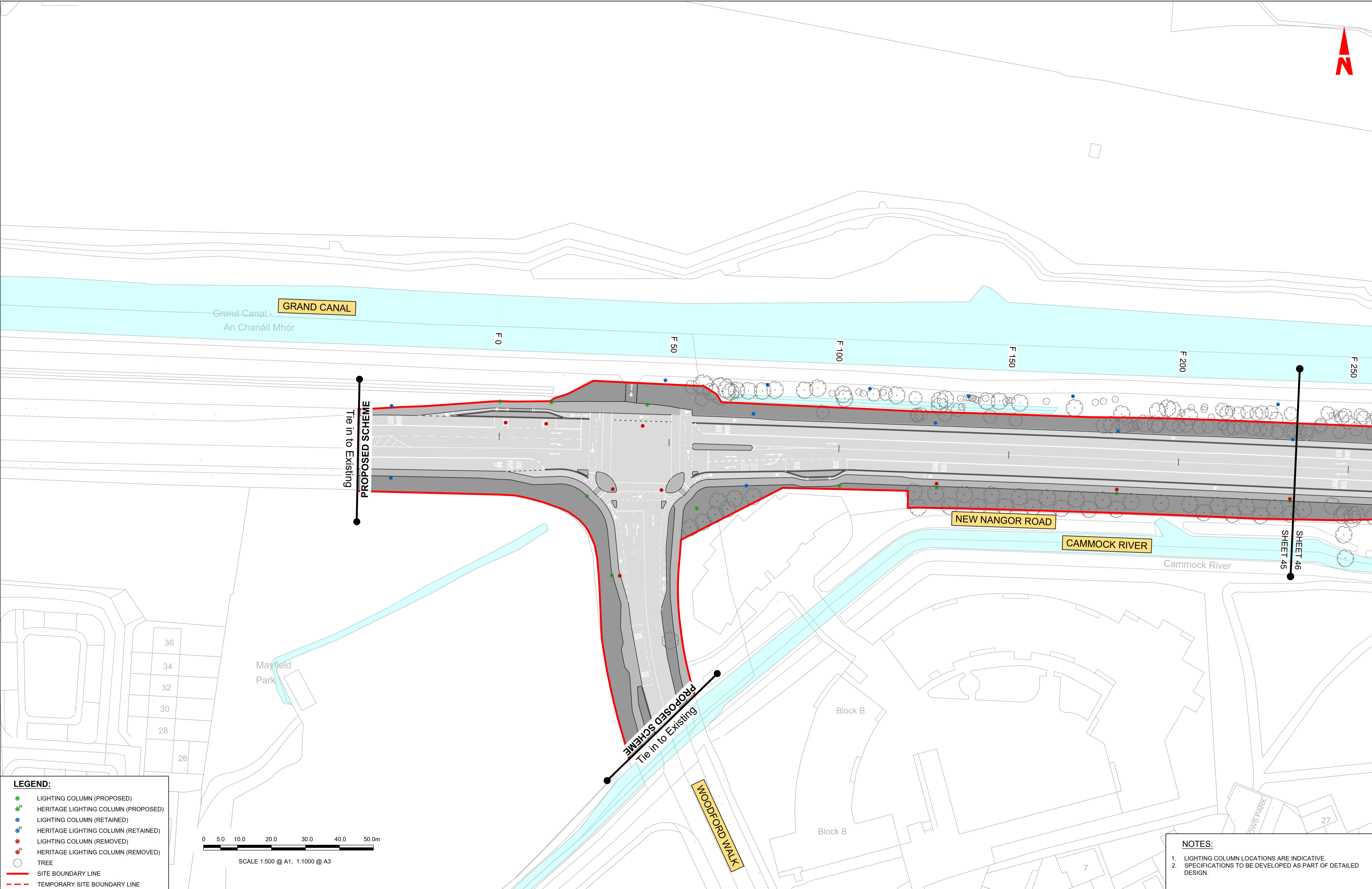
Sheet Number: 44 of 56

Status: A

Rev: M01

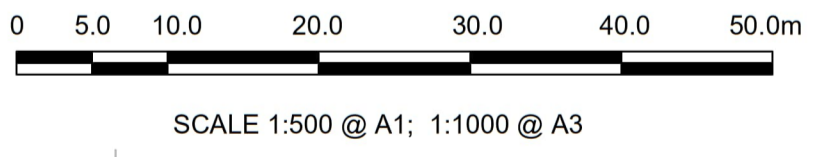
DO NOT SCALE USE FIGURED DIMENSIONS ONLY

C:\Users\andrew.bingham\OneDrive - AECOM\Directory\Bus Connects\Tallaght Planning\Phase4\BCIDA-ACM-LHT_RL-0809_XX_00-DR-EO-0044.dwg



LEGEND:

- LIGHTING COLUMN (PROPOSED)
- HERITAGE LIGHTING COLUMN (PROPOSED)
- LIGHTING COLUMN (RETAINED)
- HERITAGE LIGHTING COLUMN (RETAINED)
- LIGHTING COLUMN (REMOVED)
- HERITAGE LIGHTING COLUMN (REMOVED)
- TREE
- SITE BOUNDARY LINE
- TEMPORARY SITE BOUNDARY LINE



- NOTES:**
- LIGHTING COLUMN LOCATIONS ARE INDICATIVE.
 - SPECIFICATIONS TO BE DEVELOPED AS PART OF DETAILED DESIGN.

Disclaimer

a. © National Transport Authority (NTA) 2023. This drawing is confidential and the copyright in it is owned by NTA. This drawing must not be either loaned, copied or otherwise reproduced in whole or in part or used for any purpose without the prior permission of NTA.

b. This drawing is to be used for the design element identified in the titleblock. Other information shown is to be considered indicative only. The drawing is to be read in conjunction with all other relevant design drawings.

c. O.S. data used for plans are printed under © Ordnance Survey Ireland Government of Ireland. All rights reserved. Licence Number 2023/OSI_NMA_180 National Transport Authority. All elevations are in metres and relate to OSI Geoid Model (OSGM15) Mean Head. All Co-ordinates are in Irish Transverse Mercator Grid (ITM) as defined by OSI active local GPS station.

d. Information concerning the position of apparatus shown on this drawing is based on drawings supplied by the utility owners and/or the utility works contractor, whilst every care has been taken in the preparation of this drawing, positions should be taken as approximate and are intended for general guidance only and no representation is made by the NTA as to the accuracy, completeness, sufficiency or otherwise of this drawing and the position of the apparatus. The information contained herein does not purport to be comprehensive or final as the apparatus is subject to being altered and/or superceded. Recipients should not rely on this information. Any liabilities are hereby expressly disclaimed.

e. The information contained herein has been provided by the NTA but does not purport to be comprehensive or final. Recipients should not rely on the information. Neither the NTA nor any of its directors, officers, employees, agents, stakeholders or advisers make any representation or warranty as to, or accept any liability or responsibility in relation to the adequacy, accuracy, reasonableness or completeness of the information provided as part of this document or any matter on which the information is based (including but not limited to loss or damage arising as a result of reliance by recipients on the information or any part of it). Any liabilities are hereby expressly disclaimed.



Rev	Date	Drn	Chk'd	App'd	Description
M01	23/03/23	EM	AD	CA	ISSUE FOR PHASE 4: PLANNING

Client: **NTA** Údarás Náisiúnta Iompair National Transport Authority

Date: 23/03/23

Scale: 1:500 @ A1, 1:1000 @ A3

Engineering Designer: **AECOM** MOTT MACDONALD

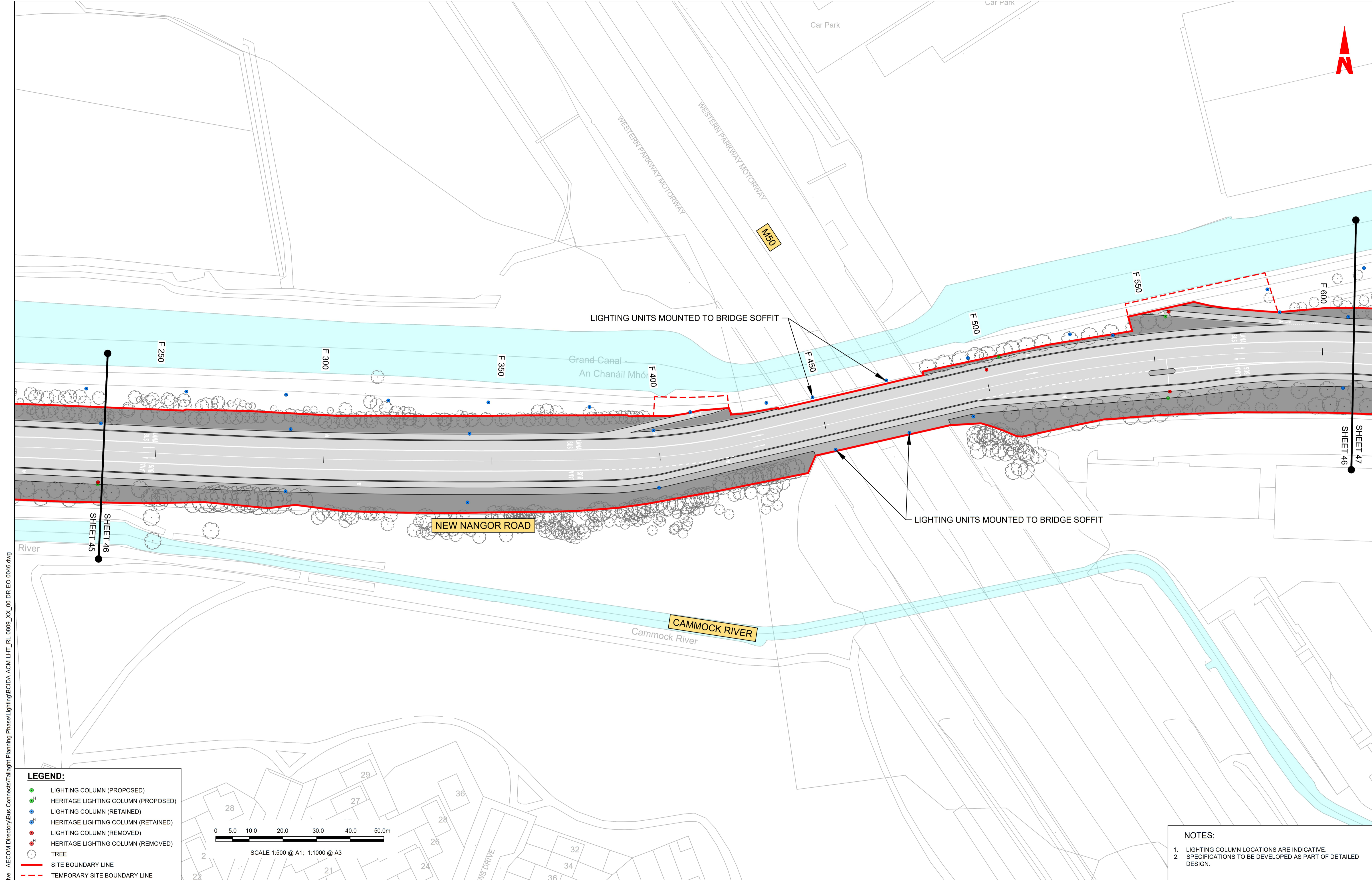
Drawn: E.MINCHER, Checked: A.DUGGAN, Approved: C.ACTON

Project Code: BCIDA, Originator Code: ACM

Programme Title: BUSCONNECTS DUBLIN CORE BUS CORRIDORS INFRASTRUCTURE WORKS			
Drawing Title: TALLAGHT/CLONDALKIN TO CITY CENTRE CORE BUS CORRIDOR SCHEME STREET LIGHTING			
Drawing File Name: BCIDA-ACM-LHT_RL-0809_XX_00-DR-EO-0045	Sheet Number: 45 of 56	Status: A	Rev: M01

DO NOT SCALE USE FIGURED DIMENSIONS ONLY

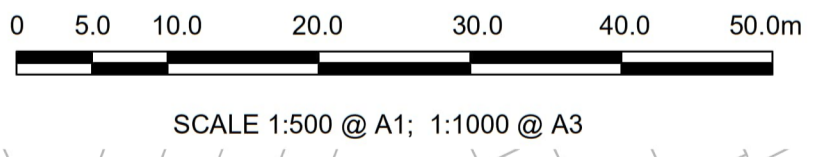
C:\Users\andrew.bingham\OneDrive - AECOM Directory\Bus Connects\Tallaigh Planning Phase\Lighting\BCIDA-ACM-LHT_RL-0809_XX_00-DR-EO-0045.dwg



C:\Users\andrew.bingham\OneDrive - AECOM\Documents\Tallaght Planning Phase\Lighting\BCIDA-ACM-LHT_RL-0809_XX_00-DR-EO-0046.dwg

LEGEND:

	LIGHTING COLUMN (PROPOSED)
	HERITAGE LIGHTING COLUMN (PROPOSED)
	LIGHTING COLUMN (RETAINED)
	HERITAGE LIGHTING COLUMN (RETAINED)
	LIGHTING COLUMN (REMOVED)
	HERITAGE LIGHTING COLUMN (REMOVED)
	TREE
	SITE BOUNDARY LINE
	TEMPORARY SITE BOUNDARY LINE



- NOTES:**
- LIGHTING COLUMN LOCATIONS ARE INDICATIVE.
 - SPECIFICATIONS TO BE DEVELOPED AS PART OF DETAILED DESIGN.

Disclaimer

a. © National Transport Authority (NTA) 2023. This drawing is confidential and the copyright in it is owned by NTA. This drawing must not be either loaned, copied or otherwise reproduced in whole or in part or used for any purpose without the prior permission of NTA.

b. This drawing is to be used for the design element identified in the titleblock. Other information shown is to be considered indicative only. The drawing is to be read in conjunction with all other relevant design drawings.

c. O.S. data used for plans are printed under © Ordnance Survey Ireland Government of Ireland. All rights reserved. Licence Number 2023/OSI_NMA_180 National Transport Authority. All elevations are in metres and relate to OSI Geoid Model (OSGM15) Malin Head. All Co-ordinates are in Irish Transverse Mercator Grid (ITM) as defined by OSI active local GPS station.

d. Information concerning the position of apparatus shown on this drawing is based on drawings supplied by the utility owners and/or the utility works contractor, whilst every care has been taken in the preparation of this drawing, positions should be taken as approximate and are intended for general guidance only and no representation is made by the NTA as to the accuracy, completeness, sufficiency or otherwise of this drawing and the position of the apparatus. The information contained herein does not purport to be comprehensive or final as the apparatus is subject to being altered and/or superceded. Recipients should not rely on this information. Any liabilities are hereby expressly disclaimed.

e. The information contained herein has been provided by the NTA but does not purport to be comprehensive or final. Recipients should not rely on the information. Neither the NTA nor any of its directors, officers, employees, agents, stakeholders or advisers make any representation or warranty as to, or accept any liability or responsibility in relation to, the adequacy, accuracy, reasonableness or completeness of the information provided as part of this document or any matter on which the information is based (including but not limited to loss or damage arising as a result of reliance by recipients on the information or any part of it). Any liabilities are hereby expressly disclaimed.



Rev	Date	Drn	Chk'd	App'd	Description
M01	23/03/23	EM	AD	CA	ISSUE FOR PHASE 4: PLANNING

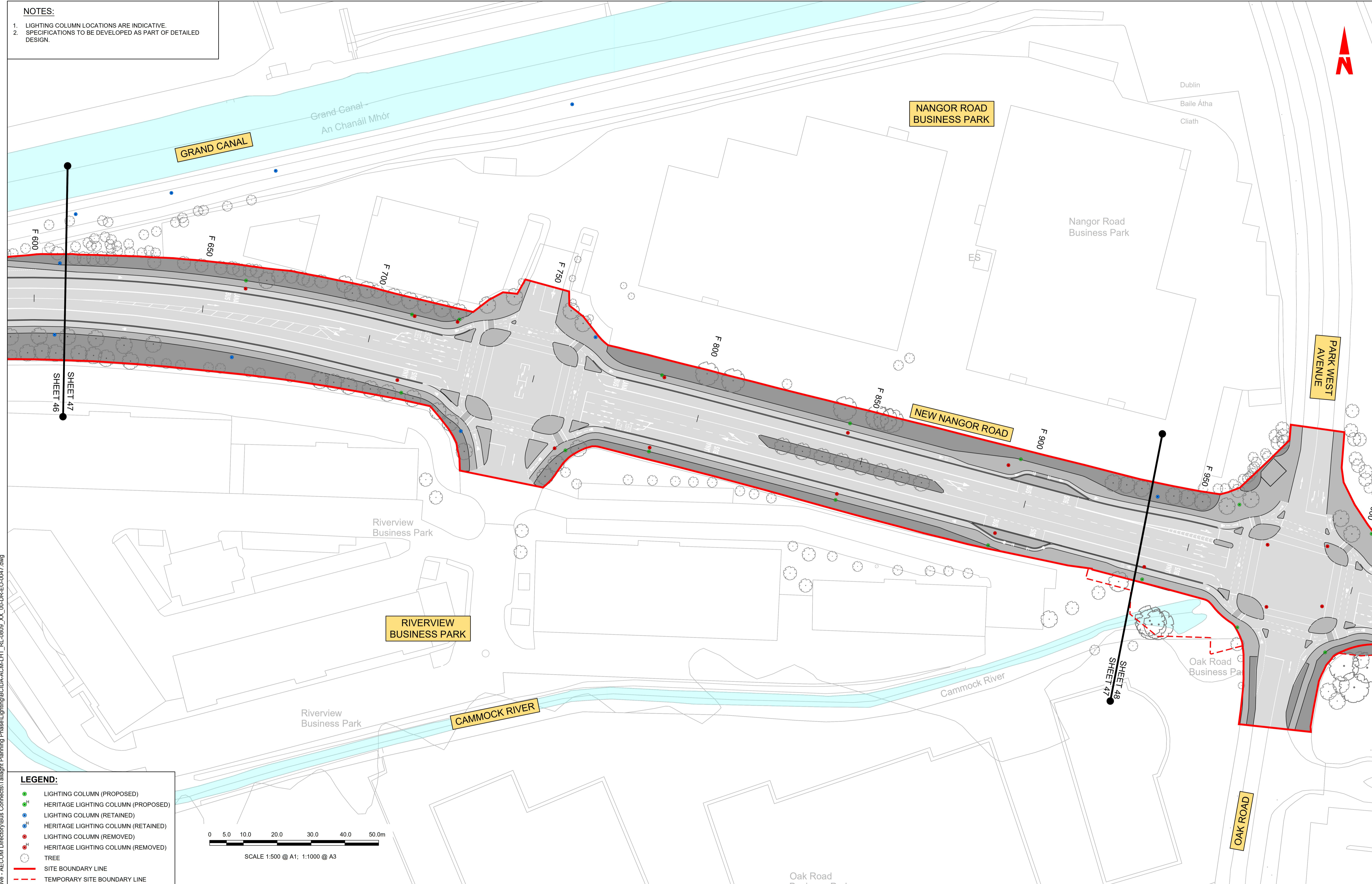
Client

Engineering Designer

Programme Title BUSCONNECTS DUBLIN CORE BUS CORRIDORS INFRASTRUCTURE WORKS			
Drawing Title TALLAGHT/CLONDALKIN TO CITY CENTRE CORE BUS CORRIDOR SCHEME STREET LIGHTING			
Drawing File Name BCIDA-ACM-LHT_RL-0809_XX_00-DR-EO-0046	Sheet Number 46 of 56	Status A	Rev M01

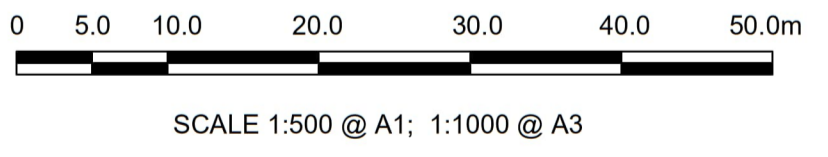
DO NOT SCALE USE FIGURED DIMENSIONS ONLY

NOTES:
 1. LIGHTING COLUMN LOCATIONS ARE INDICATIVE.
 2. SPECIFICATIONS TO BE DEVELOPED AS PART OF DETAILED DESIGN.



LEGEND:

- LIGHTING COLUMN (PROPOSED)
- HERITAGE LIGHTING COLUMN (PROPOSED)
- LIGHTING COLUMN (RETAINED)
- HERITAGE LIGHTING COLUMN (RETAINED)
- LIGHTING COLUMN (REMOVED)
- HERITAGE LIGHTING COLUMN (REMOVED)
- TREE
- SITE BOUNDARY LINE
- TEMPORARY SITE BOUNDARY LINE



C:\Users\andrew.bingham\OneDrive - AECOM Directory\Bus Connects\Tallaght Planning Phase\Lighting\BCIDA-ACM-LHT_RL-0809_XX_00-DR-EO-0047.dwg

Disclaimer
 a. © National Transport Authority (NTA) 2023. This drawing is confidential and the copyright in it is owned by NTA. This drawing must not be either loaned, copied or otherwise reproduced in whole or in part or used for any purpose without the prior permission of NTA.
 b. This drawing is to be used for the design element identified in the titleblock. Other information shown is to be considered indicative only. The drawing is to be read in conjunction with all other relevant design drawings.
 c. O.S. data used for plans are printed under © Ordnance Survey Ireland Government of Ireland. All rights reserved. Licence Number 2023/OSI_NMA_180 National Transport Authority. All elevations are in metres and relate to OSI Geoid Model (OSGM15) Mean Head. All Co-ordinates are in Irish Transverse Mercator Grid (ITM) as defined by OSI active local GPS station.
 d. Information concerning the position of apparatus shown on this drawing is based on drawings supplied by the utility owners and/or the utility works contractor, whilst every care has been taken in the preparation of this drawing, positions should be taken as approximate and are intended for general guidance only and no representation is made by the NTA as to the accuracy, completeness, sufficiency or otherwise of this drawing and the position of the apparatus. The information contained herein does not purport to be comprehensive or final as the apparatus is subject to being altered and/or superceded. Recipients should not rely on this information. Any liabilities are hereby expressly disclaimed.
 e. The information contained herein has been provided by the NTA but does not purport to be comprehensive or final. Recipients should not rely on the information. Neither the NTA nor any of its directors, officers, employees, agents, stakeholders or advisers make any representation or warranty as to, or accept any liability or responsibility in relation to the adequacy, accuracy, reasonableness or completeness of the information provided as part of this document or any matter on which the information is based (including but not limited to loss or damage arising as a result of reliance by recipients on the information or any part of it). Any liabilities are hereby expressly disclaimed.



Rev	Date	Drn	Chk'd	App'd	Description
M01	23/03/23	EM	AD	CA	ISSUE FOR PHASE 4: PLANNING

Client: **NTA**
 Údarás Náisiúnta Iompair
 National Transport Authority

Engineering Designer: **AECOM** MOTT MACDONALD

Date: 23/03/23
 Scale: 1:500 @ A1, 1:1000 @ A3

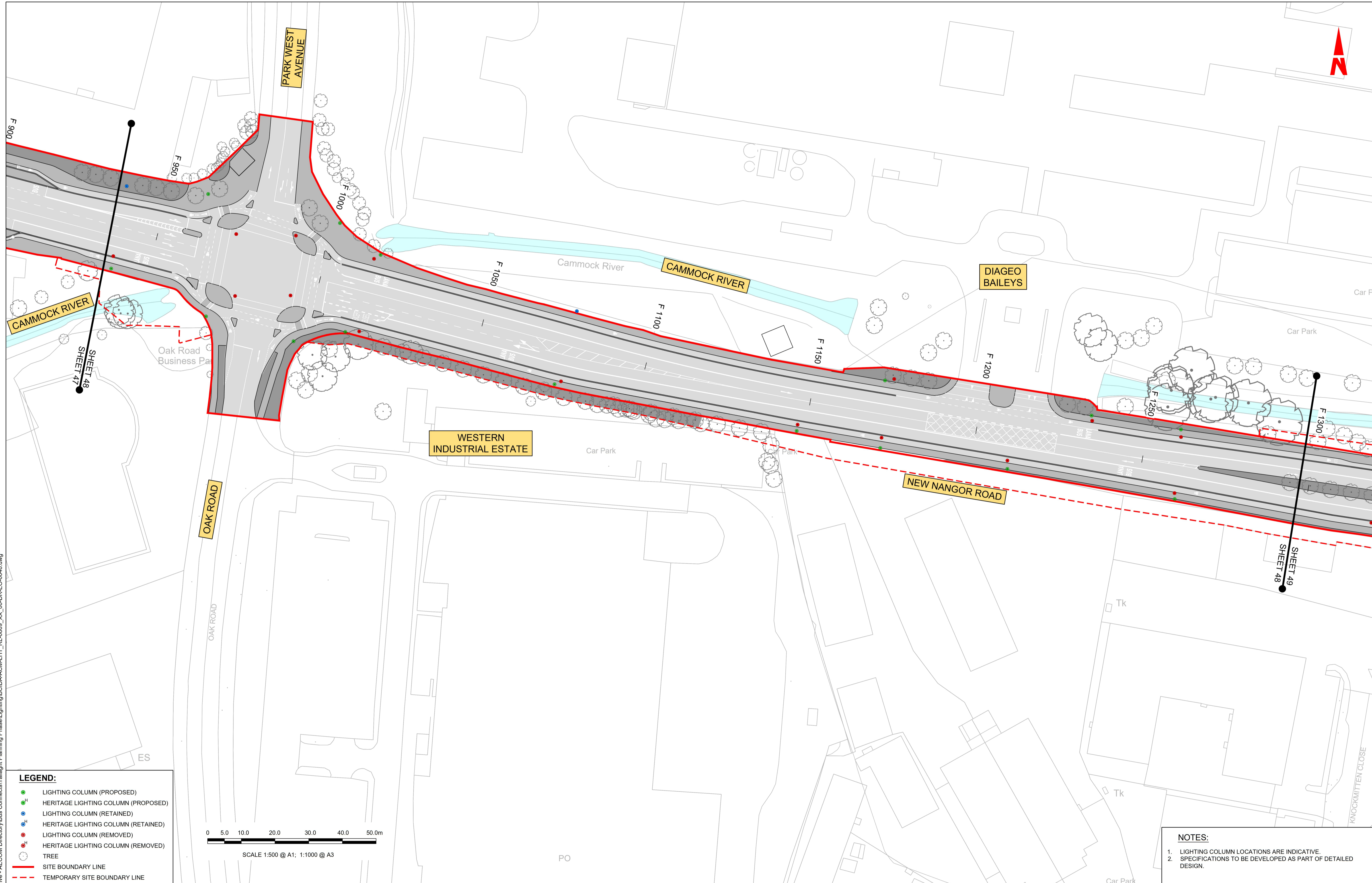
Project Code: BCIDA
 Originator Code: ACM

Drawn: E.MINCHER
 Checked: A.DUGGAN
 QMS Code:

Approved: C.ACTON

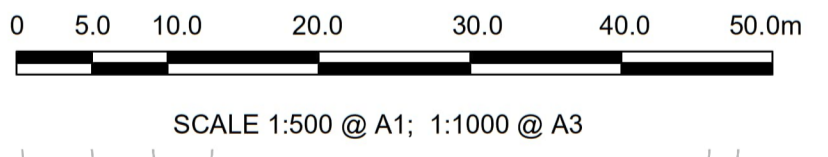
Programme Title BUSCONNECTS DUBLIN CORE BUS CORRIDORS INFRASTRUCTURE WORKS			
Drawing Title TALLAGHT/CLONDALKIN TO CITY CENTRE CORE BUS CORRIDOR SCHEME STREET LIGHTING			
Drawing File Name BCIDA-ACM-LHT_RL-0809_XX_00-DR-EO-0047	Sheet Number 47 of 56	Status A	Rev M01

DO NOT SCALE USE FIGURED DIMENSIONS ONLY



LEGEND:

- LIGHTING COLUMN (PROPOSED)
- HERITAGE LIGHTING COLUMN (PROPOSED)
- LIGHTING COLUMN (RETAINED)
- HERITAGE LIGHTING COLUMN (RETAINED)
- LIGHTING COLUMN (REMOVED)
- HERITAGE LIGHTING COLUMN (REMOVED)
- TREE
- SITE BOUNDARY LINE
- TEMPORARY SITE BOUNDARY LINE



- NOTES:**
1. LIGHTING COLUMN LOCATIONS ARE INDICATIVE.
 2. SPECIFICATIONS TO BE DEVELOPED AS PART OF DETAILED DESIGN.

Disclaimer
 a. © National Transport Authority (NTA) 2023. This drawing is confidential and the copyright in it is owned by NTA. This drawing must not be either loaned, copied or otherwise reproduced in whole or in part or used for any purpose without the prior permission of NTA.
 b. This drawing is to be used for the design element identified in the titleblock. Other information shown is to be considered indicative only. The drawing is to be read in conjunction with all other relevant design drawings.
 c. O.S. data used for plans are printed under © Ordnance Survey Ireland Government of Ireland. All rights reserved. Licence Number 2023/OSI_NMA_180 National Transport Authority. All elevations are in metres and relate to OSI Geoid Model (OSGM15) Malin Head. All Co-ordinates are in Irish Transverse Mercator Grid (ITM) as defined by OSI active local GPS station.
 d. Information concerning the position of apparatus shown on this drawing is based on drawings supplied by the utility owners and/or the utility works contractor, whilst every care has been taken in the preparation of this drawing, positions should be taken as approximate and are intended for general guidance only and no representation is made by the NTA as to the accuracy, completeness, sufficiency or otherwise of this drawing and the position of the apparatus. The information contained herein does not purport to be comprehensive or final as the apparatus is subject to being altered and/or superceded. Recipients should not rely on this information. Any liabilities are hereby expressly disclaimed.
 e. The information contained herein has been provided by the NTA but does not purport to be comprehensive or final. Recipients should not rely on the information. Neither the NTA nor any of its directors, officers, employees, agents, stakeholders or advisers make any representation or warranty as to, or accept any liability or responsibility in relation to, the adequacy, accuracy, reasonableness or completeness of the information provided as part of this document or any matter on which the information is based (including but not limited to loss or damage arising as a result of reliance by recipients on the information or any part of it). Any liabilities are hereby expressly disclaimed.



Rev	Date	Drn	Chk'd	App'd	Description
M01	23/03/23	EM	AD	CA	ISSUE FOR PHASE 4: PLANNING

Client: **NTA**
 Údarás Náisiúnta Iompair
 National Transport Authority

Engineering Designer: **AECOM** **MOTT MACDONALD**

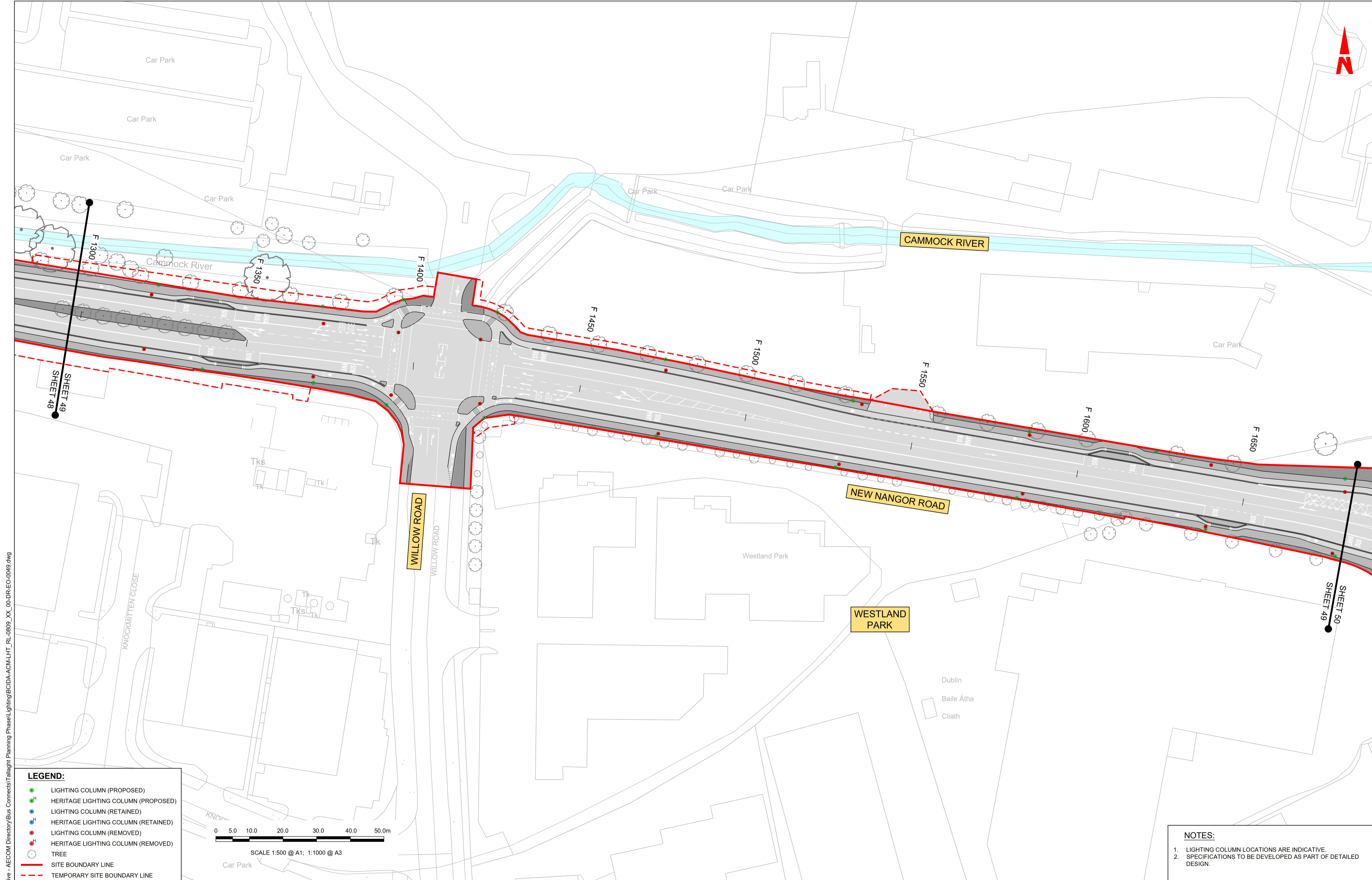
Date: 23/03/23
 Scale: 1:500 @ A1, 1:1000 @ A3
 Project Code: BCIDA
 Originator Code: ACM

Drawn: E.MINCHER
 Checked: A.DUGGAN
 Approved: C.ACTON

Programme Title: BUSCONNECTS DUBLIN			
CORE BUS CORRIDORS INFRASTRUCTURE WORKS			
Drawing Title: TALLAGHT/CLONDALKIN TO CITY CENTRE CORE BUS CORRIDOR SCHEME STREET LIGHTING			
Drawing File Name: BCIDA-ACM-LHT_RL-0809_XX_00-DR-EO-0048	Sheet Number: 48 of 56	Status: A	Rev: M01

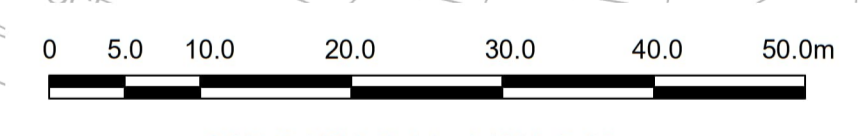
DO NOT SCALE USE FIGURED DIMENSIONS ONLY

C:\Users\andrew.bingham\OneDrive - AECOM\Documents\Tallaght Planning Phase\Lighting\BCIDA-ACM-LHT_RL-0809_XX_00-DR-EO-0048.dwg



LEGEND:

- LIGHTING COLUMN (PROPOSED)
- HERITAGE LIGHTING COLUMN (PROPOSED)
- LIGHTING COLUMN (RETAINED)
- HERITAGE LIGHTING COLUMN (RETAINED)
- LIGHTING COLUMN (REMOVED)
- HERITAGE LIGHTING COLUMN (REMOVED)
- TREE
- SITE BOUNDARY LINE
- TEMPORARY SITE BOUNDARY LINE



NOTES:

- LIGHTING COLUMN LOCATIONS ARE INDICATIVE.
- SPECIFICATIONS TO BE DEVELOPED AS PART OF DETAILED DESIGN.

Disclaimer

a. © National Transport Authority (NTA) 2023. This drawing is confidential and the copyright in it is owned by NTA. This drawing must not be either loaned, copied or otherwise reproduced in whole or in part or used for any purpose without the prior permission of NTA.

b. This drawing is to be used for the design element identified in the titleblock. Other information shown is to be considered indicative only. The drawing is to be read in conjunction with all other relevant design drawings.

c. O.S. data used for plans are printed under © Ordnance Survey Ireland Government of Ireland. All rights reserved. Licence Number 2023/OSI_NMA_180 National Transport Authority. All elevations are in metres and relate to OSI Geoid Model (OSGM15) Malin Head. All Co-ordinates are in Irish Transverse Mercator Grid (ITM) as defined by OSI active local GPS station.

d. Information concerning the position of apparatus shown on this drawing is based on drawings supplied by the utility owners and/or the utility works contractor, whilst every care has been taken in the preparation of this drawing, positions should be taken as approximate and are intended for general guidance only and no representation is made by the NTA as to the accuracy, completeness, sufficiency or otherwise of this drawing and the position of the apparatus. The information contained herein does not purport to be comprehensive or final as the apparatus is subject to being altered and/or superceded. Recipients should not rely on this information. Any liabilities are hereby expressly disclaimed.

e. The information contained herein has been provided by the NTA but does not purport to be comprehensive or final. Recipients should not rely on the information. Neither the NTA nor any of its directors, officers, employees, agents, stakeholders or advisers make any representation or warranty as to, or accept any liability or responsibility in relation to, the adequacy, accuracy, reasonableness or completeness of the information provided as part of this document or any matter on which the information is based (including but not limited to loss or damage arising as a result of reliance by recipients on the information or any part of it). Any liabilities are hereby expressly disclaimed.



Rev	Date	Drn	Chk'd	App'd	Description
M01	23/03/23	EM	AD	CA	ISSUE FOR PHASE 4: PLANNING

Client

Date: 23/03/23

Project Code: BCIDA

Engineering Designer

Drawn: E.MINCHER

Checked: A.DUGGAN

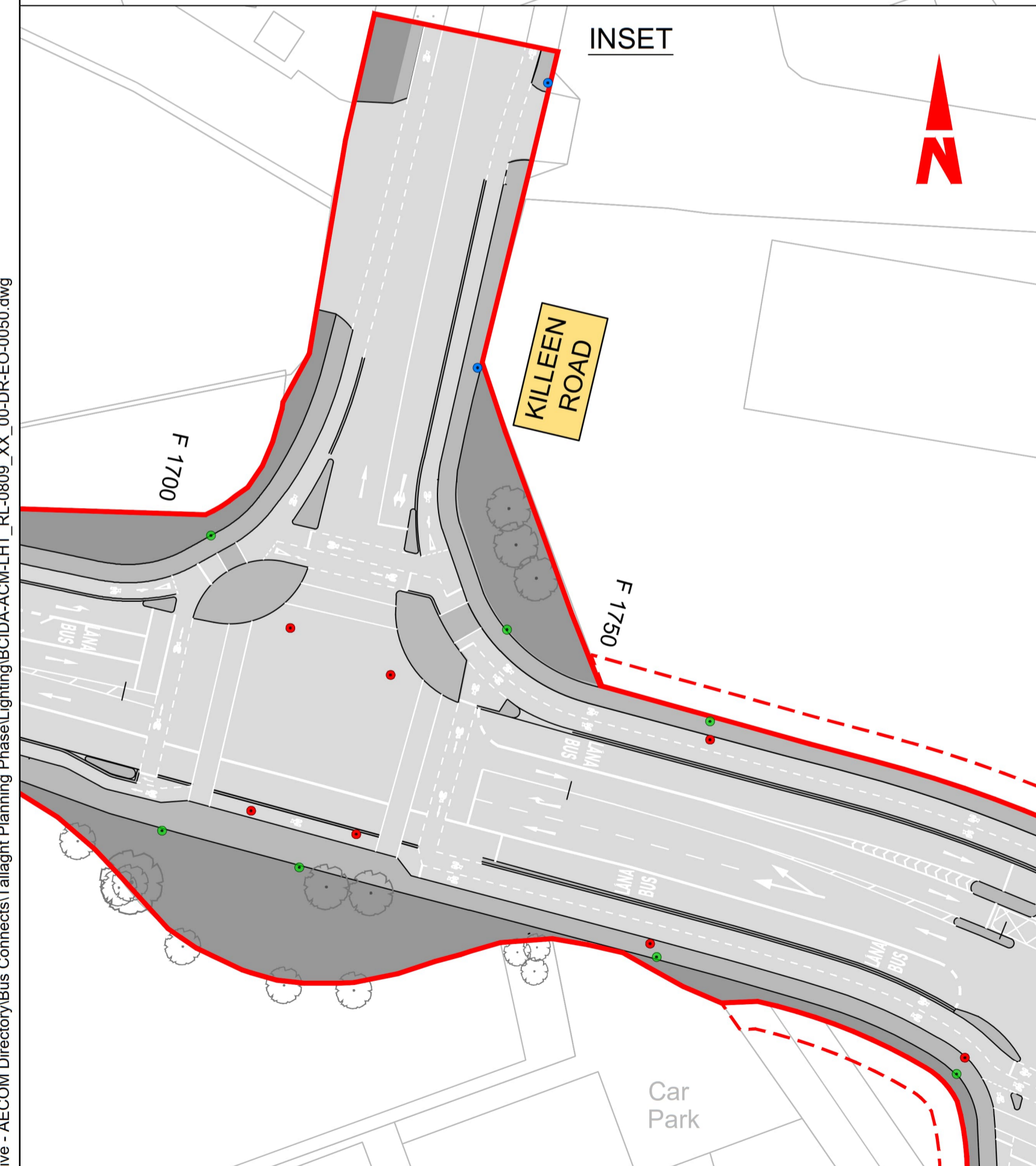
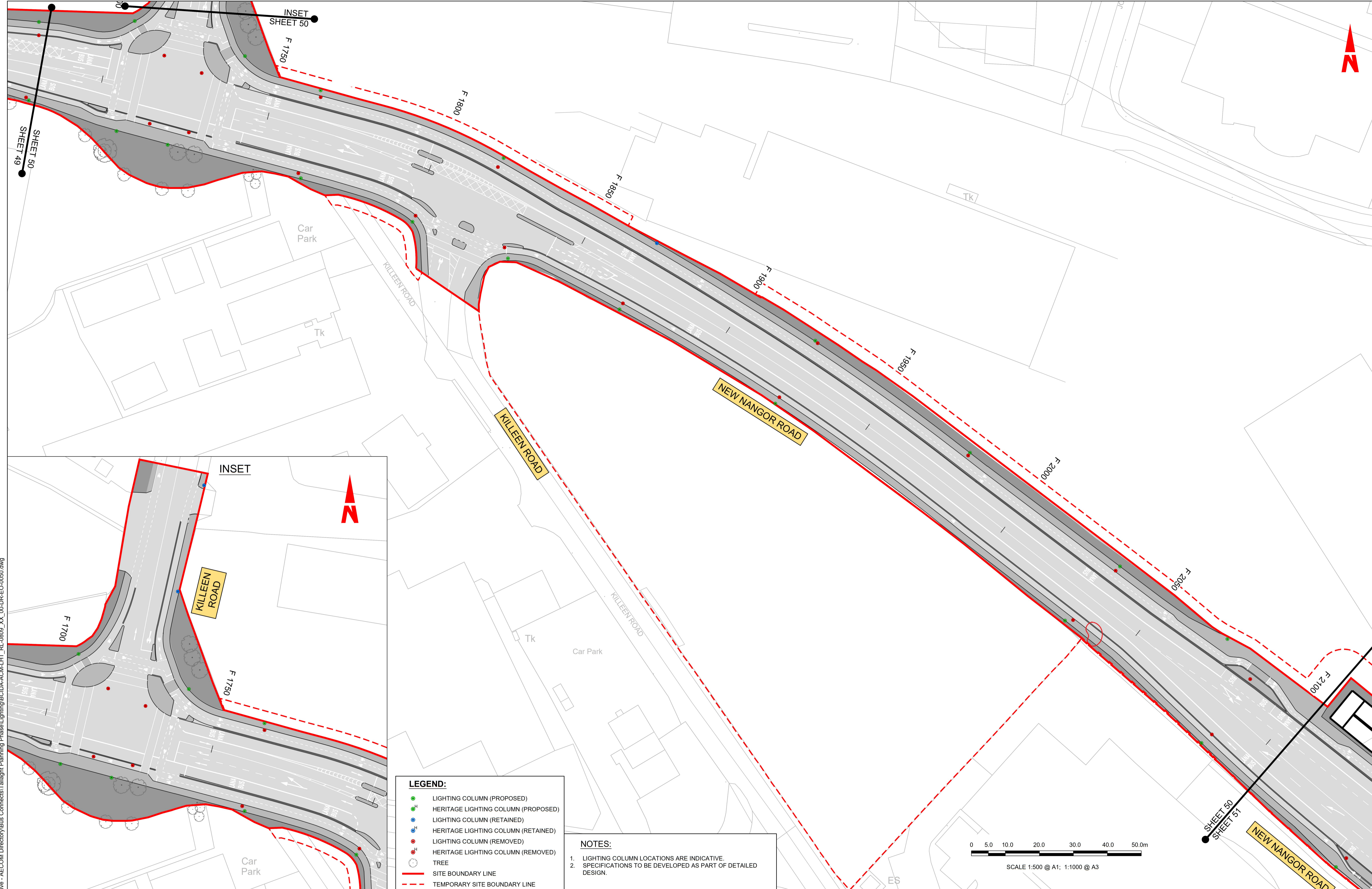
Approved: C.ACTON

QMS Code

Programme Title BUSCONNECTS DUBLIN CORE BUS CORRIDORS INFRASTRUCTURE WORKS			
Drawing Title TALLAGHT/CLONDALKIN TO CITY CENTRE CORE BUS CORRIDOR SCHEME STREET LIGHTING			
Drawing File Name BCIDA-ACM-LHT_RL-0809_XX_00-DR-EO-0049	Sheet Number 49 of 56	Status A	Rev M01

DO NOT SCALE USE FIGURED DIMENSIONS ONLY

C:\Users\andrew.bingham\OneDrive - AECOM\Directory\Bus Connects\Tallaigh Planning Phase\Lighting\BCIDA-ACM-LHT_RL-0809_XX_00-DR-EO-0049.dwg

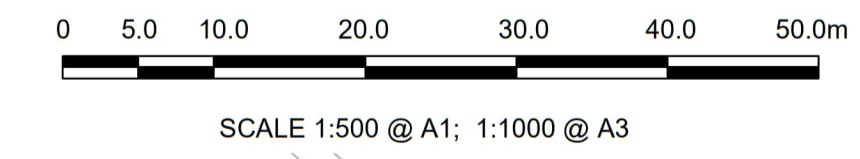


LEGEND:

- LIGHTING COLUMN (PROPOSED)
- HERITAGE LIGHTING COLUMN (PROPOSED)
- LIGHTING COLUMN (RETAINED)
- HERITAGE LIGHTING COLUMN (RETAINED)
- LIGHTING COLUMN (REMOVED)
- HERITAGE LIGHTING COLUMN (REMOVED)
- TREE
- SITE BOUNDARY LINE
- TEMPORARY SITE BOUNDARY LINE

NOTES:

- LIGHTING COLUMN LOCATIONS ARE INDICATIVE.
- SPECIFICATIONS TO BE DEVELOPED AS PART OF DETAILED DESIGN.



Disclaimer

a. © National Transport Authority (NTA) 2023. This drawing is confidential and the copyright in it is owned by NTA. This drawing must not be either loaned, copied or otherwise reproduced in whole or in part or used for any purpose without the prior permission of NTA.

b. This drawing is to be used for the design element identified in the titlebox. Other information shown is to be considered indicative only. The drawing is to be read in conjunction with all other relevant design drawings.

c. O.S. data used for plans are printed under © Ordnance Survey Ireland Government of Ireland. All rights reserved. Licence Number 2023/OSI_NMA_180 National Transport Authority. All elevations are in metres and relate to OSI Geoid Model (OSGM15) Malin Head. All Co-ordinates are in Irish Transverse Mercator Grid (ITM) as defined by OSI active local GPS station.

d. Information concerning the position of apparatus shown on this drawing is based on drawings supplied by the utility owners and/or the utility works contractor, whilst every care has been taken in the preparation of this drawing, positions should be taken as approximate and are intended for general guidance only and no representation is made by the NTA as to the accuracy, completeness, sufficiency or otherwise of this drawing and the position of the apparatus. The information contained herein does not purport to be comprehensive or final as the apparatus is subject to being altered and/or superceded. Recipients should not rely on this information. Any liabilities are hereby expressly disclaimed.

e. The information contained herein has been provided by the NTA but does not purport to be comprehensive or final. Recipients should not rely on the information. Neither the NTA nor any of its directors, officers, employees, agents, stakeholders or advisers make any representation or warranty as to, or accept any liability or responsibility in relation to the adequacy, accuracy, reasonableness or completeness of the information provided as part of this document or any matter on which the information is based (including but not limited to loss or damage arising as a result of reliance by recipients on the information or any part of it). Any liabilities are hereby expressly disclaimed.



Rev	Date	Drn	Chk'd	App'd	Description
M01	23/03/23	EM	AD	CA	ISSUE FOR PHASE 4: PLANNING

Client

Date: 23/03/23
 Project Code: BCIDA

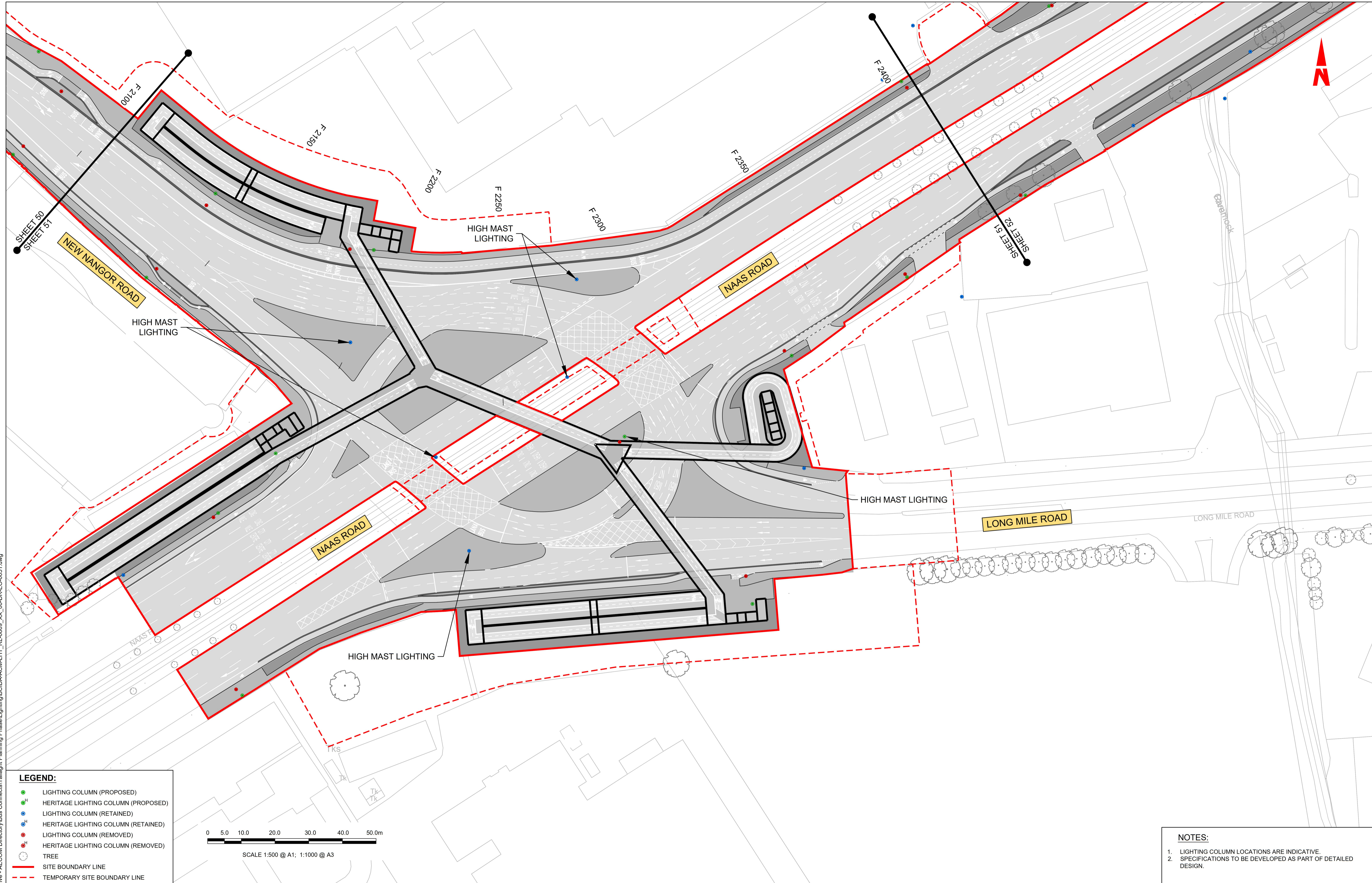
Engineering Designer

Drawn: E.MINCHER
 Checked: A.DUGGAN
 Approved: C.ACTON

Programme Title BUSCONNECTS DUBLIN CORE BUS CORRIDORS INFRASTRUCTURE WORKS			
Drawing Title TALLAGHT/CLONDALKIN TO CITY CENTRE CORE BUS CORRIDOR SCHEME STREET LIGHTING			
Drawing File Name BCIDA-ACM-LHT_RL-0809_XX_00-DR-EO-0050	Sheet Number 50 of 56	Status A	Rev M01

DO NOT SCALE USE FIGURED DIMENSIONS ONLY

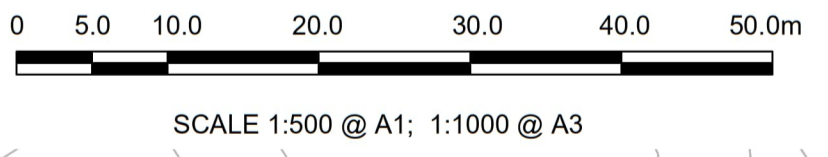
C:\Users\andrew.bingham\OneDrive - AECOM\Documents\Tallaigh Planning\PhaseLighting\BCIDA-ACM-LHT_RL-0809_XX_00-DR-EO-0050.dwg



C:\Users\andrew.bingham\OneDrive - AECOM\Documents\Tallaght Planning Phase\Lighting\BCIDA-ACM-LHT_RL-0809_XX_00-DR-EO-0051.dwg

LEGEND:

	LIGHTING COLUMN (PROPOSED)
	HERITAGE LIGHTING COLUMN (PROPOSED)
	LIGHTING COLUMN (RETAINED)
	HERITAGE LIGHTING COLUMN (RETAINED)
	LIGHTING COLUMN (REMOVED)
	HERITAGE LIGHTING COLUMN (REMOVED)
	TREE
	SITE BOUNDARY LINE
	TEMPORARY SITE BOUNDARY LINE



NOTES:

- LIGHTING COLUMN LOCATIONS ARE INDICATIVE.
- SPECIFICATIONS TO BE DEVELOPED AS PART OF DETAILED DESIGN.

Disclaimer

a. © National Transport Authority (NTA) 2023. This drawing is confidential and the copyright in it is owned by NTA. This drawing must not be either loaned, copied or otherwise reproduced in whole or in part or used for any purpose without the prior permission of NTA.

b. This drawing is to be used for the design element identified in the titleblock. Other information shown is to be considered indicative only. The drawing is to be read in conjunction with all other relevant design drawings.

c. O.S. data used for plans are printed under © Ordnance Survey Ireland Government of Ireland. All rights reserved. Licence Number 2023/OSI_NMA_180 National Transport Authority. All elevations are in metres and relate to OSI Geoid Model (OSGM15) Mean Head. All Co-ordinates are in Irish Transverse Mercator Grid (ITM) as defined by OSI active local GPS station.

d. Information concerning the position of apparatus shown on this drawing is based on drawings supplied by the utility owners and/or the utility works contractor, whilst every care has been taken in the preparation of this drawing, positions should be taken as approximate and are intended for general guidance only and no representation is made by the NTA as to the accuracy, completeness, sufficiency or otherwise of this drawing and the position of the apparatus. The information contained herein does not purport to be comprehensive or final as the apparatus is subject to being altered and/or superceded. Recipients should not rely on this information. Any liabilities are hereby expressly disclaimed.

e. The information contained herein has been provided by the NTA but does not purport to be comprehensive or final. Recipients should not rely on the information. Neither the NTA nor any of its directors, officers, employees, agents, stakeholders or advisers make any representation or warranty as to, or accept any liability or responsibility in relation to, the adequacy, accuracy, reasonableness or completeness of the information provided as part of this document or any matter on which the information is based (including but not limited to loss or damage arising as a result of reliance by recipients on the information or any part of it). Any liabilities are hereby expressly disclaimed.



Rev	Date	Drn	Chk'd	App'd	Description
M01	23/03/23	EM	AD	CA	ISSUE FOR PHASE 4: PLANNING

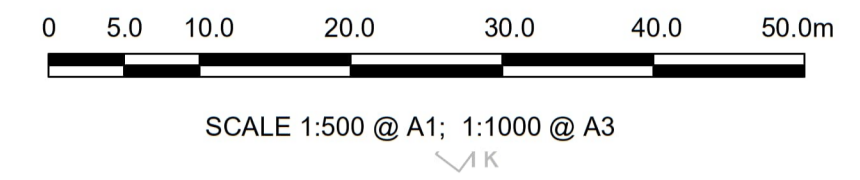
 Údarás Náisiúnta Iompair National Transport Authority		Engineering Designer 	
Date 23/03/23	Scale 1:500 @ A1 1:1000 @ A3	Drawn E.MINCHER	Checked A.DUGGAN
Project Code BCIDA	Originator Code ACM	Approved CACTON	
QMS Code		QMS Code	

Programme Title BUSCONNECTS DUBLIN CORE BUS CORRIDORS INFRASTRUCTURE WORKS			
Drawing Title TALLAGHT/CLONDALKIN TO CITY CENTRE CORE BUS CORRIDOR SCHEME STREET LIGHTING			
Drawing File Name BCIDA-ACM-LHT_RL-0809_XX_00-DR-EO-0051	Sheet Number 51 of 56	Status A	Rev M01

DO NOT SCALE USE FIGURED DIMENSIONS ONLY

LEGEND:

- LIGHTING COLUMN (PROPOSED)
- ^H HERITAGE LIGHTING COLUMN (PROPOSED)
- LIGHTING COLUMN (RETAINED)
- ^H HERITAGE LIGHTING COLUMN (RETAINED)
- LIGHTING COLUMN (REMOVED)
- ^H HERITAGE LIGHTING COLUMN (REMOVED)
- TREE
- SITE BOUNDARY LINE
- TEMPORARY SITE BOUNDARY LINE



NOTES:

1. LIGHTING COLUMN LOCATIONS ARE INDICATIVE.
2. SPECIFICATIONS TO BE DEVELOPED AS PART OF DETAILED DESIGN.

Disclaimer

a. © National Transport Authority (NTA) 2023. This drawing is confidential and the copyright in it is owned by NTA. This drawing must not be either loaned, copied or otherwise reproduced in whole or in part or used for any purpose without the prior permission of NTA.

b. This drawing is to be used for the design element identified in the titleblock. Other information shown is to be considered indicative only. The drawing is to be read in conjunction with all other relevant design drawings.

c. O.S. data used for plans are printed under © Ordnance Survey Ireland Government of Ireland. All rights reserved. Licence Number 2023/OSI_NMA_180 National Transport Authority. All elevations are in metres and relate to OSI Geoid Model (OSGM15) Malin Head. All Co-ordinates are in Irish Transverse Mercator Grid (ITM) as defined by OSI active local GPS station.

d. Information concerning the position of apparatus shown on this drawing is based on drawings supplied by the utility owners and/or the utility works contractor, whilst every care has been taken in the preparation of this drawing, positions should be taken as approximate and are intended for general guidance only and no representation is made by the NTA as to the accuracy, completeness, sufficiency or otherwise of this drawing and the position of the apparatus. The information contained herein does not purport to be comprehensive or final as the apparatus is subject to being altered and/or superceded. Recipients should not rely on this information. Any liabilities are hereby expressly disclaimed.

e. The information contained herein has been provided by the NTA but does not purport to be comprehensive or final. Recipients should not rely on the information. Neither the NTA nor any of its directors, officers, employees, agents, stakeholders or advisers make any representation or warranty as to, or accept any liability or responsibility in relation to the adequacy, accuracy, reasonableness or completeness of the information provided as part of this document or any matter on which the information is based (including but not limited to loss or damage arising as a result of reliance by recipients on the information or any part of it). Any liabilities are hereby expressly disclaimed.

Rev	Date	Drn	Chk'd	App'd	Description
M01	23/03/23	EM	AD	CA	ISSUE FOR PHASE 4: PLANNING

Client: **NTA** Údarás Náisiúnta Iompair National Transport Authority

Engineering Designer: **AECOM** MOTT MACDONALD

Date: 23/03/23 Scale: 1:500 @ A1, 1:1000 @ A3

Project Code: BCIDA Originator Code: ACM

Drawn: E.MINCHER Checked: A.DUGGAN Approved: C.ACTON

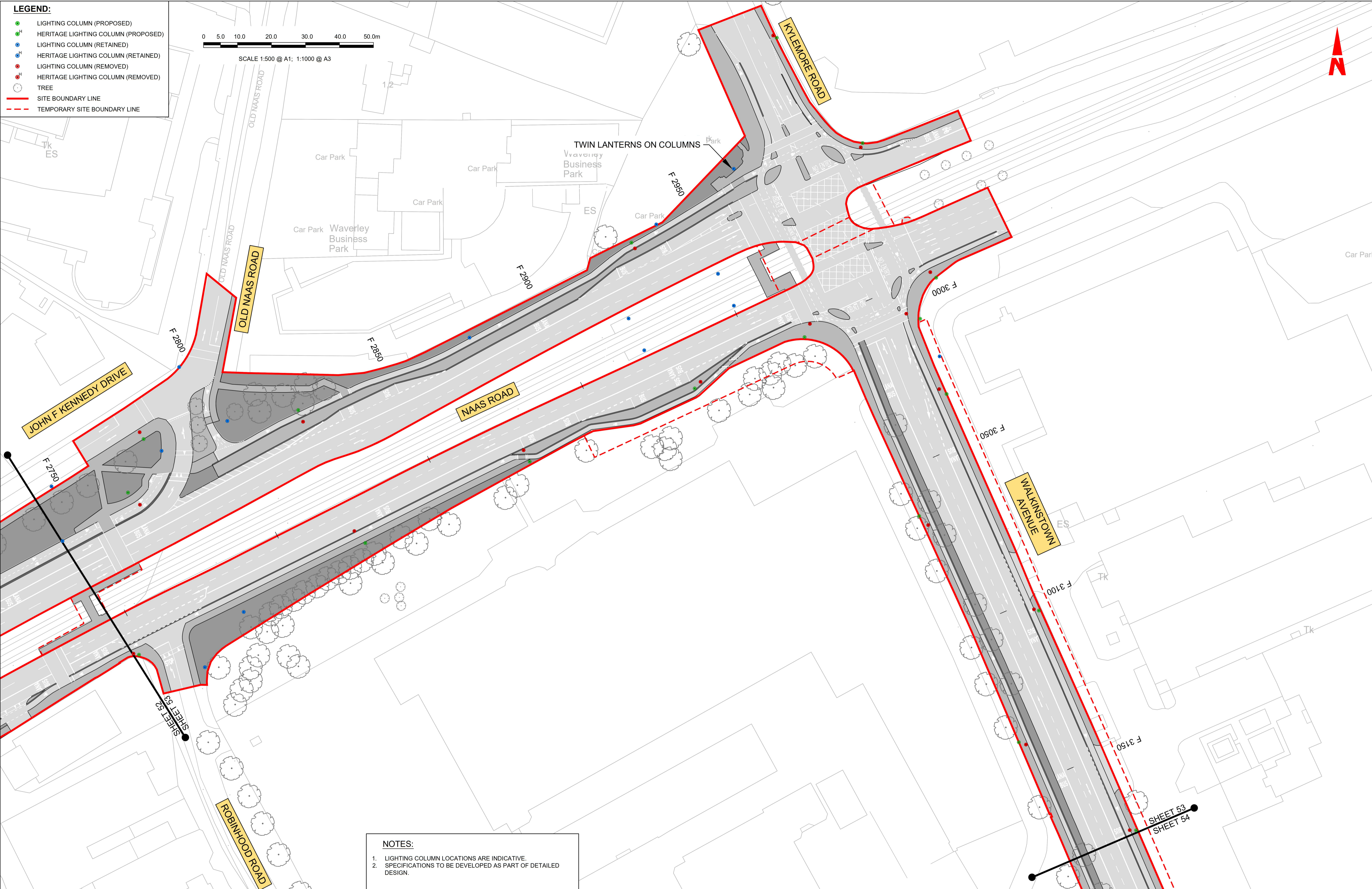
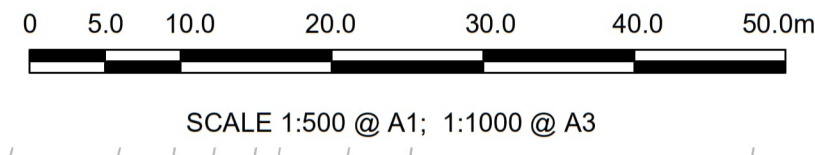
QMS Code:

Programme Title: BUSCONNECTS DUBLIN CORE BUS CORRIDORS INFRASTRUCTURE WORKS			
Drawing Title: TALLAGHT/CLONDALKIN TO CITY CENTRE CORE BUS CORRIDOR SCHEME STREET LIGHTING			
Drawing File Name: BCIDA-ACM-LHT_RL-0809_XX_00-DR-EO-0052	Sheet Number: 52 of 56	Status: A	Rev: M01

DO NOT SCALE USE FIGURED DIMENSIONS ONLY

C:\Users\andrew.bingham\OneDrive - AECOM Directory\Bus Connects\Tallaght Planning Phase\Lighting\BCIDA-ACM-LHT_RL-0809_XX_00-DR-EO-0052.dwg

- LEGEND:**
- LIGHTING COLUMN (PROPOSED)
 - ^H HERITAGE LIGHTING COLUMN (PROPOSED)
 - LIGHTING COLUMN (RETAINED)
 - ^H HERITAGE LIGHTING COLUMN (RETAINED)
 - LIGHTING COLUMN (REMOVED)
 - ^H HERITAGE LIGHTING COLUMN (REMOVED)
 - TREE
 - SITE BOUNDARY LINE
 - TEMPORARY SITE BOUNDARY LINE



- NOTES:**
1. LIGHTING COLUMN LOCATIONS ARE INDICATIVE.
 2. SPECIFICATIONS TO BE DEVELOPED AS PART OF DETAILED DESIGN.

C:\Users\andrew.bingham\OneDrive - AECOM Directory\Bus Connects\Tallaght Planning Phase\Lighting\BCIDA-ACM-LHT_RL-0809_XX_00-DR-EO-0053.dwg

Disclaimer
 © National Transport Authority (NTA) 2023. This drawing is confidential and the copyright in it is owned by NTA. This drawing must not be either loaned, copied or otherwise reproduced in whole or in part or used for any purpose without the prior permission of NTA.
 This drawing is to be used for the design element identified in the titlebox. Other information shown is to be considered indicative only. The drawing is to be read in conjunction with all other relevant design drawings.
 O.S. data used for plans are printed under © Ordnance Survey Ireland Government of Ireland. All rights reserved. Licence Number 2023/OSI_NMA_180 National Transport Authority. All elevations are in metres and relate to OSI Geoid Model (OSGM15) Malin Head. All Co-ordinates are in Irish

Transverse Mercator Grid (ITM) as defined by OSI active local GPS station.
 Information concerning the position of apparatus shown on this drawing is based on drawings supplied by the utility owners and/or the utility works contractor, whilst every care has been taken in the preparation of this drawing, positions should be taken as approximate and are intended for general guidance only and no representation is made by the NTA as to the accuracy, completeness, sufficiency or otherwise of this drawing and the position of the apparatus. The information contained herein does not purport to be comprehensive or final as the apparatus is subject to being altered and/or superseded. Recipients should not rely on this information. Any liabilities are hereby expressly disclaimed.

The information contained herein has been provided by the NTA but does not purport to be comprehensive or final. Recipients should not rely on the information. Neither the NTA nor any of its directors, officers, employees, agents, stakeholders or advisers make any representation or warranty as to, or accept any liability or responsibility in relation to the adequacy, accuracy, reasonableness or completeness of the information provided as part of this document or any matter on which the information is based (including but not limited to loss or damage arising as a result of reliance by recipients on the information or any part of it). Any liabilities are hereby expressly disclaimed.

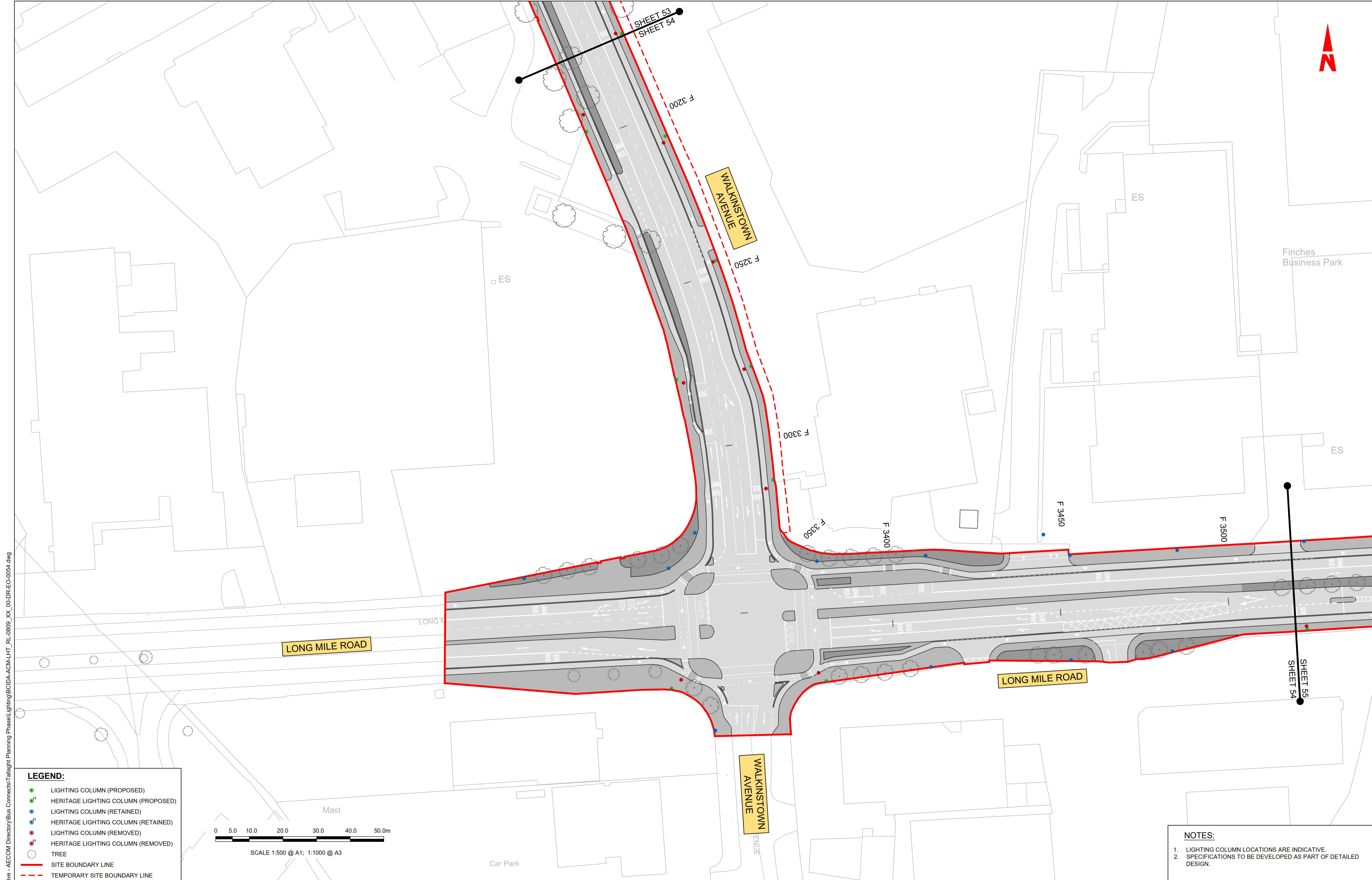


Rev	Date	Drn	Chk'd	App'd	Description
M01	23/03/23	EM	AD	CA	ISSUE FOR PHASE 4: PLANNING

 Údarás Náisiúnta Iompair National Transport Authority		Engineering Designer 	
Date 23/03/23	Scale 1:500 @ A1 1:1000 @ A3	Drawn E.MINCHER	Checked A.DUGGAN
Project Code BCIDA	Originator Code ACM	Approved C.ACTON	
QMS Code		QMS Code	

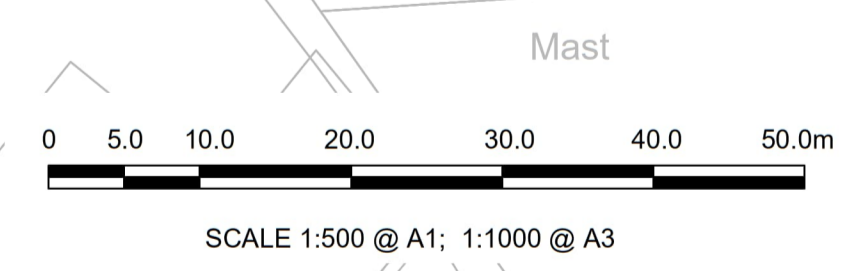
Programme Title BUSCONNECTS DUBLIN CORE BUS CORRIDORS INFRASTRUCTURE WORKS			
Drawing Title TALLAGHT/CLONDALKIN TO CITY CENTRE CORE BUS CORRIDOR SCHEME STREET LIGHTING			
Drawing File Name BCIDA-ACM-LHT_RL-0809_XX_00-DR-EO-0053	Sheet Number 53 of 56	Status A	Rev M01

DO NOT SCALE USE FIGURED DIMENSIONS ONLY



LEGEND:

- LIGHTING COLUMN (PROPOSED)
- HERITAGE LIGHTING COLUMN (PROPOSED)
- LIGHTING COLUMN (RETAINED)
- HERITAGE LIGHTING COLUMN (RETAINED)
- LIGHTING COLUMN (REMOVED)
- HERITAGE LIGHTING COLUMN (REMOVED)
- TREE
- SITE BOUNDARY LINE
- TEMPORARY SITE BOUNDARY LINE



NOTES:

- LIGHTING COLUMN LOCATIONS ARE INDICATIVE.
- SPECIFICATIONS TO BE DEVELOPED AS PART OF DETAILED DESIGN.

C:\Users\andrew.bingham\OneDrive - AECOM\Documents\Tallaght Planning Phase\Lighting\BCIDA-ACM-LHT_RL-0809_XX_00-DR-EO-0054.dwg

Disclaimer

a. © National Transport Authority (NTA) 2023. This drawing is confidential and the copyright in it is owned by NTA. This drawing must not be either loaned, copied or otherwise reproduced in whole or in part or used for any purpose without the prior permission of NTA.

b. This drawing is to be used for the design element identified in the titlebox. Other information shown is to be considered indicative only. The drawing is to be read in conjunction with all other relevant design drawings.

c. O.S. data used for plans are printed under © Ordnance Survey Ireland Government of Ireland. All rights reserved. Licence Number 2023/OSI_NMA_180 National Transport Authority. All elevations are in metres and relate to OSI Geoid Model (OSGM15) Malin Head. All Co-ordinates are in Irish Transverse Mercator Grid (ITM) as defined by OSI active local GPS station.

d. Information concerning the position of apparatus shown on this drawing is based on drawings supplied by the utility owners and/or the utility works contractor, whilst every care has been taken in the preparation of this drawing, positions should be taken as approximate and are intended for general guidance only and no representation is made by the NTA as to the accuracy, completeness, sufficiency or otherwise of this drawing and the position of the apparatus. The information contained herein does not purport to be comprehensive or final as the apparatus is subject to being altered and/or superceded. Recipients should not rely on this information. Any liabilities are hereby expressly disclaimed.

e. The information contained herein has been provided by the NTA but does not purport to be comprehensive or final. Recipients should not rely on the information. Neither the NTA nor any of its directors, officers, employees, agents, stakeholders or advisers make any representation or warranty as to, or accept any liability or responsibility in relation to the adequacy, accuracy, reasonableness or completeness of the information provided as part of this document or any matter on which the information is based (including but not limited to loss or damage arising as a result of reliance by recipients on the information or any part of it). Any liabilities are hereby expressly disclaimed.



Rev	Date	Drn	Chk'd	App'd	Description
M01	23/03/23	EM	AD	CA	ISSUE FOR PHASE 4: PLANNING

Client: **NTA**
Údarás Náisiúnta Iompair
National Transport Authority

Engineering Designer: **AECOM** **MOTT MACDONALD**

Date: 23/03/23
Project Code: BCIDA

Scale: 1:500 @ A1
1:1000 @ A3

Drawn: E.MINCHER
Checked: A.DUGGAN
Approved: C.ACTON

Originator Code: ACM
QMS Code:

Programme Title: BUSCONNECTS DUBLIN CORE BUS CORRIDORS INFRASTRUCTURE WORKS			
Drawing Title: TALLAGHT/CLONDALKIN TO CITY CENTRE CORE BUS CORRIDOR SCHEME STREET LIGHTING			
Drawing File Name: BCIDA-ACM-LHT_RL-0809_XX_00-DR-EO-0054	Sheet Number: 54 of 56	Status: A	Rev: M01

DO NOT SCALE USE FIGURED DIMENSIONS ONLY



Drimnagh Castle

Finches Business Park

Dublin
Baile Átha
Cliath

DRIMNAGH CASTLE
SECONDARY SCHOOL

Drimnagh Castle
Secondary School

TWIN LANTERNS ON COLUMNS IN MEDIAN

TWIN LANTERNS ON COLUMNS IN MEDIAN

F 3500

F 3650

F 3600

F 3650

F 3700

F 3750

F 3800

F 3850

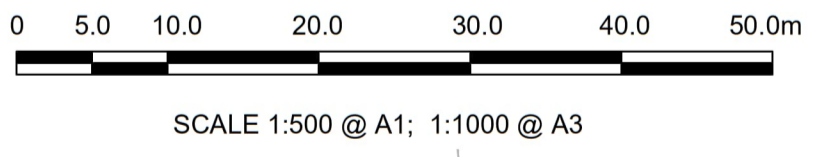
F 3900

LONG MILE ROAD

WALKINSTOWN PARADE

Gar Park

- LEGEND:**
- LIGHTING COLUMN (PROPOSED)
 - HERITAGE LIGHTING COLUMN (PROPOSED)
 - LIGHTING COLUMN (RETAINED)
 - HERITAGE LIGHTING COLUMN (RETAINED)
 - LIGHTING COLUMN (REMOVED)
 - HERITAGE LIGHTING COLUMN (REMOVED)
 - TREE
 - SITE BOUNDARY LINE
 - TEMPORARY SITE BOUNDARY LINE



- NOTES:**
1. LIGHTING COLUMN LOCATIONS ARE INDICATIVE.
 2. SPECIFICATIONS TO BE DEVELOPED AS PART OF DETAILED DESIGN.

Disclaimer

a. © National Transport Authority (NTA) 2023. This drawing is confidential and the copyright in it is owned by NTA. This drawing must not be either loaned, copied or otherwise reproduced in whole or in part or used for any purpose without the prior permission of NTA.

b. This drawing is to be used for the design element identified in the titleblock. Other information shown is to be considered indicative only. The drawing is to be read in conjunction with all other relevant design drawings.

c. O.S. data used for plans are printed under © Ordnance Survey Ireland Government of Ireland. All rights reserved. Licence Number 2023/OSI_NMA_180 National Transport Authority. All elevations are in metres and relate to OSI Geoid Model (OSGM15) Mean Head. All Co-ordinates are in Irish Transverse Mercator Grid (ITM) as defined by OSI active local GPS station.

d. Information concerning the position of apparatus shown on this drawing is based on drawings supplied by the utility owners and/or the utility works contractor, whilst every care has been taken in the preparation of this drawing, positions should be taken as approximate and are intended for general guidance only and no representation is made by the NTA as to the accuracy, completeness, sufficiency or otherwise of this drawing and the position of the apparatus. The information contained herein does not purport to be comprehensive or final as the apparatus is subject to being altered and/or superceded. Recipients should not rely on this information. Any liabilities are hereby expressly disclaimed.

e. The information contained herein has been provided by the NTA but does not purport to be comprehensive or final. Recipients should not rely on the information. Neither the NTA nor any of its directors, officers, employees, agents, stakeholders or advisers make any representation or warranty as to, or accept any liability or responsibility in relation to the adequacy, accuracy, reasonableness or completeness of the information provided as part of this document or any matter on which the information is based (including but not limited to loss or damage arising as a result of reliance by recipients on the information or any part of it). Any liabilities are hereby expressly disclaimed.



Rev	Date	Drn	Chk'd	App'd	Description
M01	23/03/23	EM	AD	CA	ISSUE FOR PHASE 4: PLANNING

Client

Date: 23/03/23
Project Code: BCIDA

Engineering Designer

Drawn: E.MINCHER
Checked: A.DUGGAN
Approved: C.ACTON

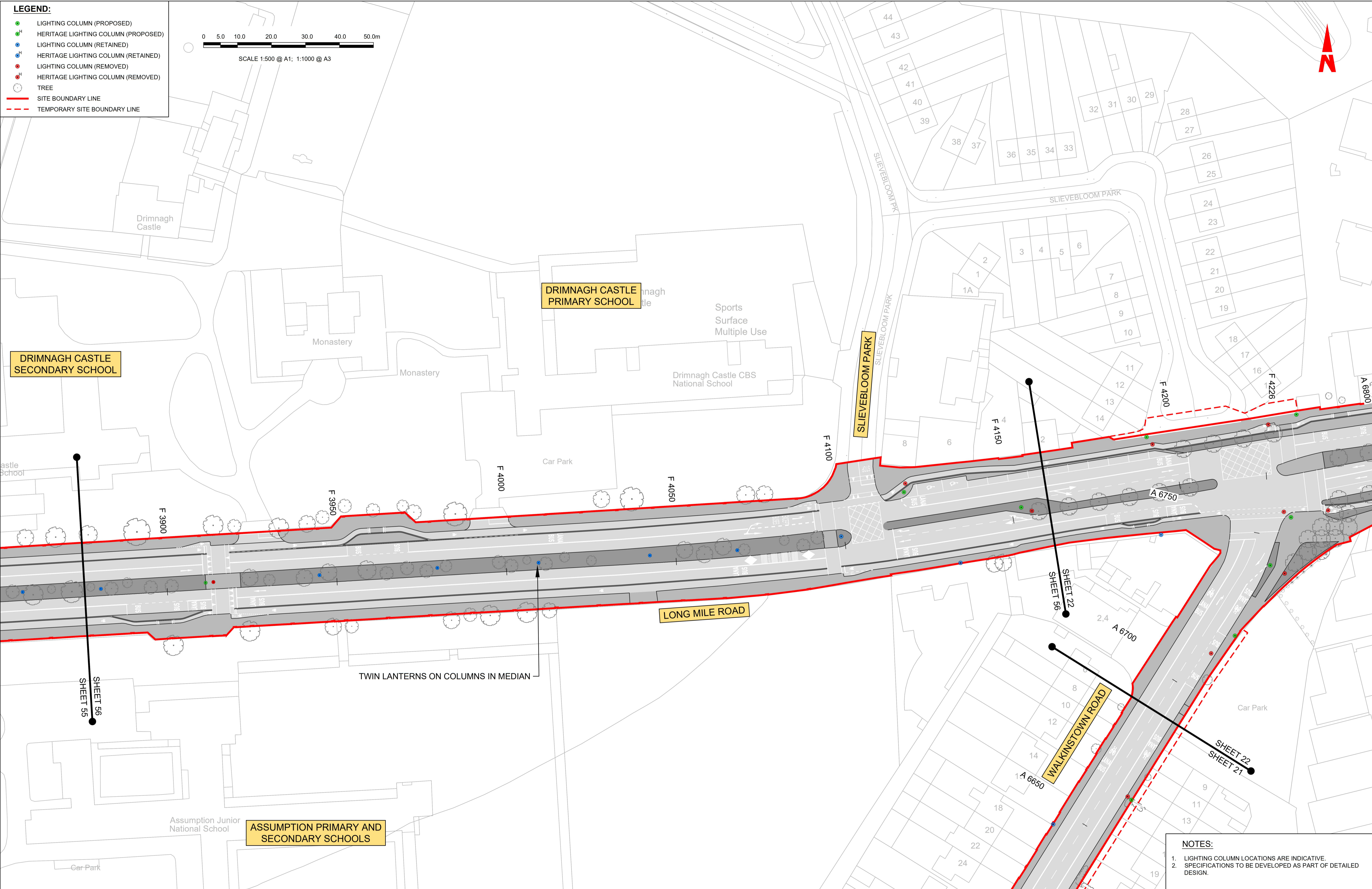
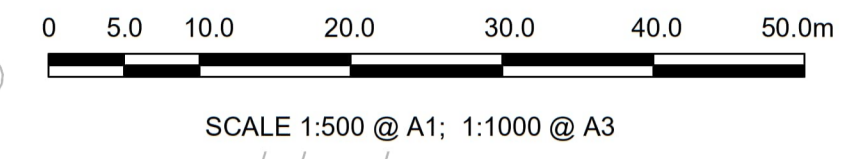
Programme Title BUSCONNECTS DUBLIN CORE BUS CORRIDORS INFRASTRUCTURE WORKS			
Drawing Title TALLAGHT/CLONDALKIN TO CITY CENTRE CORE BUS CORRIDOR SCHEME STREET LIGHTING			
Drawing File Name BCIDA-ACM-LHT_RL-0809_XX_00-DR-EO-0055	Sheet Number 55 of 56	Status A	Rev M01

DO NOT SCALE USE FIGURED DIMENSIONS ONLY

C:\Users\andrew.bingham\OneDrive - AECOM Directory\Bus Connects\Tallaght Planning Phase\Lighting\BCIDA-ACM-LHT_RL-0809_XX_00-DR-EO-0055.dwg

LEGEND:

- LIGHTING COLUMN (PROPOSED)
- ^H HERITAGE LIGHTING COLUMN (PROPOSED)
- LIGHTING COLUMN (RETAINED)
- ^H HERITAGE LIGHTING COLUMN (RETAINED)
- LIGHTING COLUMN (REMOVED)
- ^H HERITAGE LIGHTING COLUMN (REMOVED)
- TREE
- SITE BOUNDARY LINE
- TEMPORARY SITE BOUNDARY LINE



NOTES:

1. LIGHTING COLUMN LOCATIONS ARE INDICATIVE.
2. SPECIFICATIONS TO BE DEVELOPED AS PART OF DETAILED DESIGN.

Disclaimer

a. © National Transport Authority (NTA) 2023. This drawing is confidential and the copyright in it is owned by NTA. This drawing must not be either loaned, copied or otherwise reproduced in whole or in part or used for any purpose without the prior permission of NTA.

b. This drawing is to be used for the design element identified in the titlebox. Other information shown is to be considered indicative only. The drawing is to be read in conjunction with all other relevant design drawings.

c. O.S. data used for plans are printed under © Ordnance Survey Ireland Government of Ireland. All rights reserved. Licence Number 2023/OSI_NMA_180 National Transport Authority. All elevations are in metres and relate to OSI Geoid Model (OSGM15) Malin Head. All Co-ordinates are in Irish Transverse Mercator Grid (ITM) as defined by OSI active local GPS station.

d. Information concerning the position of apparatus shown on this drawing is based on drawings supplied by the utility owners and/or the utility works contractor, whilst every care has been taken in the preparation of this drawing, positions should be taken as approximate and are intended for general guidance only and no representation is made by the NTA as to the accuracy, completeness, sufficiency or otherwise of this drawing and the position of the apparatus. The information contained herein does not purport to be comprehensive or final as the apparatus is subject to being altered and/or superceded. Recipients should not rely on this information. Any liabilities are hereby expressly disclaimed.

e. The information contained herein has been provided by the NTA but does not purport to be comprehensive or final. Recipients should not rely on the information. Neither the NTA nor any of its directors, officers, employees, agents, stakeholders or advisers make any representation or warranty as to, or accept any liability or responsibility in relation to, the adequacy, accuracy, reasonableness or completeness of the information provided as part of this document or any matter on which the information is based (including but not limited to loss or damage arising as a result of reliance by recipients on the information or any part of it). Any liabilities are hereby expressly disclaimed.



Rev	Date	Drn	Chk'd	App'd	Description
M01	23/03/23	EM	AD	CA	ISSUE FOR PHASE 4: PLANNING

Client

Date: 23/03/23
Project Code: BCIDA

Engineering Designer

Drawn: E.MINCHER
Checked: A.DUGGAN
Approved: C.ACTON

Programme Title: **BUSCONNECTS DUBLIN CORE BUS CORRIDORS INFRASTRUCTURE WORKS**

Drawing Title: TALLAGHT/CLONDALKIN TO CITY CENTRE CORE BUS CORRIDOR SCHEME STREET LIGHTING

Drawing File Name: BCIDA-ACM-LHT_RL-0809_XX_00-DR-EO-0056

Sheet Number: 56 of 56

Status: A

Rev: M01

DO NOT SCALE USE FIGURED DIMENSIONS ONLY

C:\Users\andrew.bingham\OneDrive - AECOM\Directory\Bris Connects\Tallaght Planning Phase\Lighting\BCIDA-ACM-LHT_RL-0809_XX_00-DR-EO-0056.dwg